

Cumberland

Personal Details:

Name: Mr Tim Pickstone

Email: [REDACTED]

Postcode: [REDACTED]

Organisation Name: Cumberland Liberal Democrats (Political groups)

Comment text:

Related subject: All

Please find attached proposals on behalf of Cumberland Liberal Democrats, in partnership with the Cumberland Liberal Democrat Council Group.

Please let me know if you have problems with the attachments.

Councillor Tim Pickstone
Leader, Liberal Democrat Group Cumberland Council

Attached Documents:

- cumberland-liberal-democrat-proposals-2025.xlsx
- liberal-democrat-proposals-cumberland.pdf

Cumberland Liberal Democrats

Ward boundary proposals February 2025

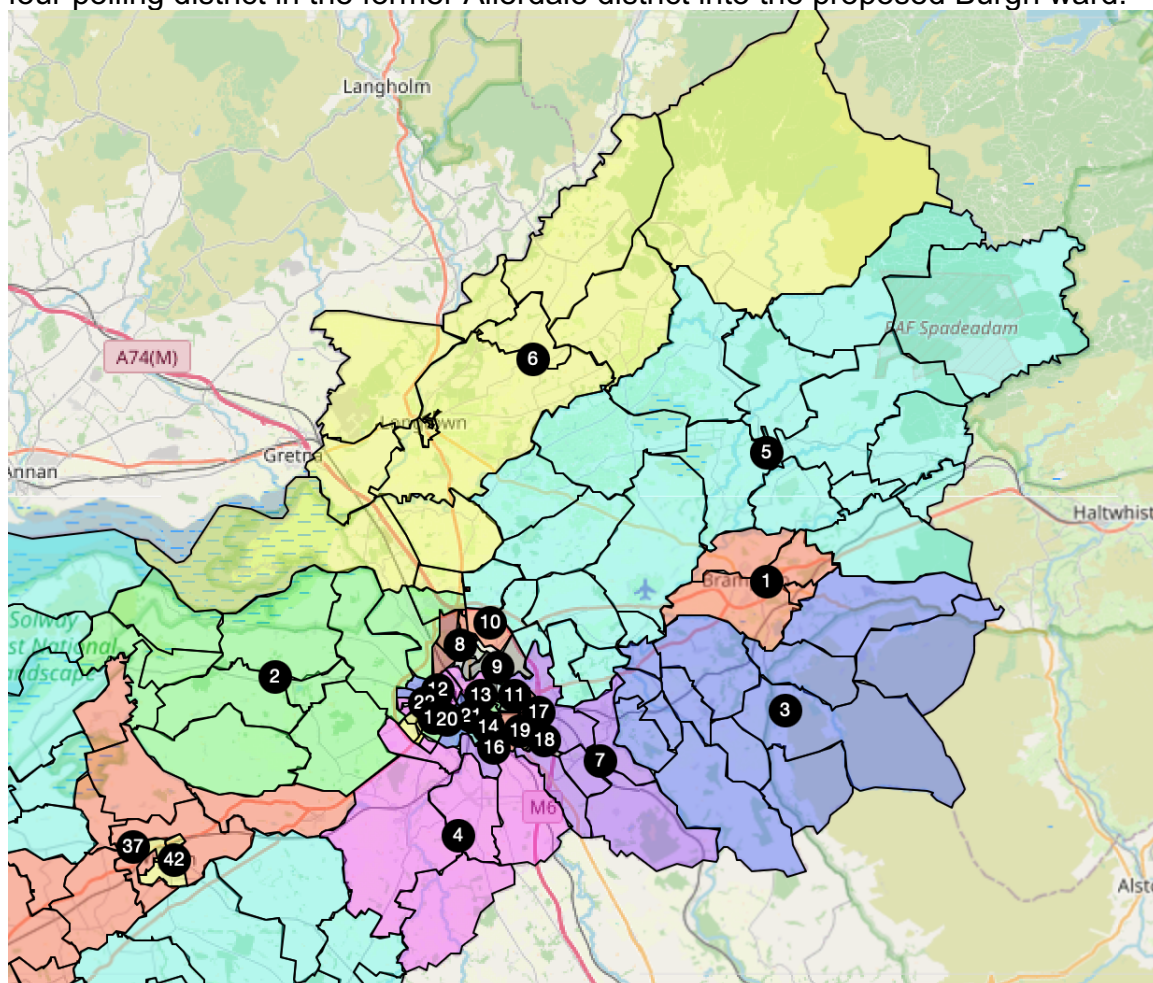
Thank you for the opportunity to make proposals for the review of wards for Cumberland Council. This is a proposal on behalf of Cumberland Liberal Democrats, in partnership with Cumberland Liberal Democrat Council Group.

Please find below narrative information about our proposals, and a spreadsheet giving details about the proposed wards, broken down by polling district (and in a few cases split polling districts).

In making this recommendation we have grouped Cumberland into five areas:

Rural Carlisle

The rural areas of Carlisle (not including Houghton, which we include in the urban area) are (almost) entitled to seven wards. To make up the numbers we have added four polling district in the former Allerdale district into the proposed Burgh ward.



Rural Carlisle

Brampton (1)

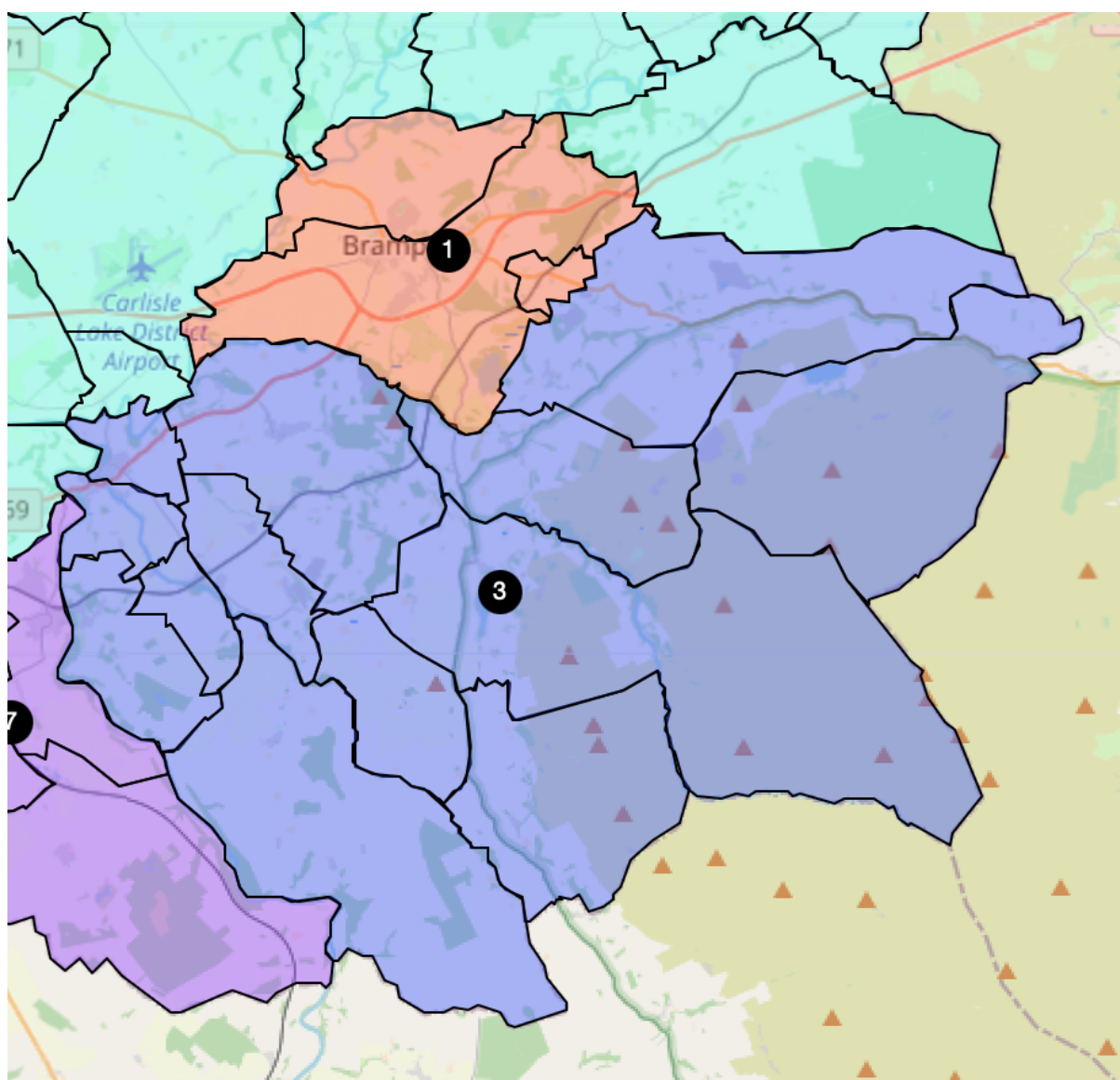
Projected electorate: 3,862

The market town of Brampton is exactly the correct size to be a single ward, which we feel is the most appropriate electoral arrangement for the town and consists of all three polling districts which make up Brampton Town Council.

Corby and Hayton (3)

Projected electorate: 3,879

The villages to the south of Brampton, as far as the border with Westmorland and Furness, make up Corby and Hayton. The western border, as now, is the river Eden, which forms a natural barrier with only one road crossing. The eastern part of Wetheral parish, around Warwick Bridge and Great Corby forms a natural continuous community with the adjacent areas of Hayton parish.

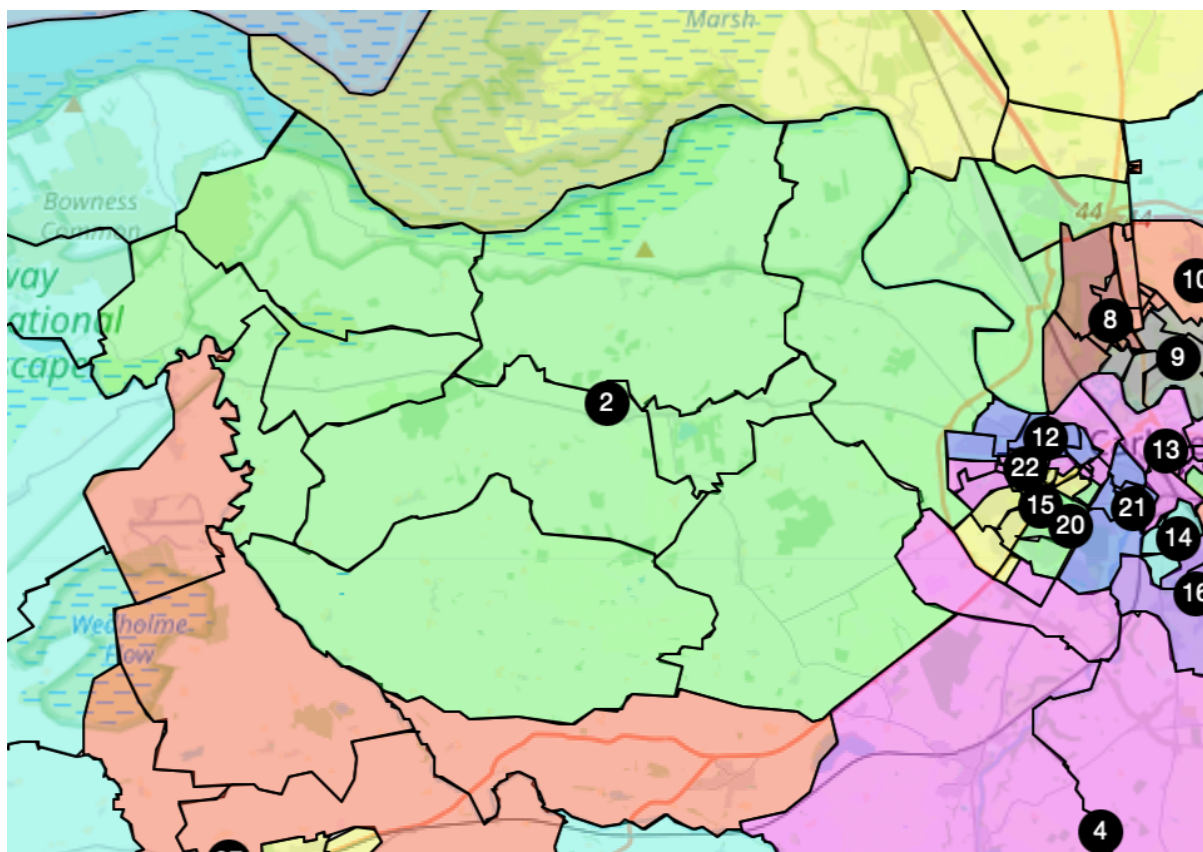


Brampton and Corby and Hayton

Burgh (2)

Projected electorate: 3,717

Our proposed Burgh ward links together the communities to the north-west of Carlisle (Kingmoor, Beaumont, Orton and Burgh itself). We also propose to add five immediately adjacent polling districts in the former Allerdale District: the parishes of Kirkbampton and Aikton, the immediately adjacent Drumburgh and Fingland and parts of Bowness parish. All of these form part of a continuous rural area with their neighbours in Orton and Burgh parishes.



Burgh

Dalston (4)

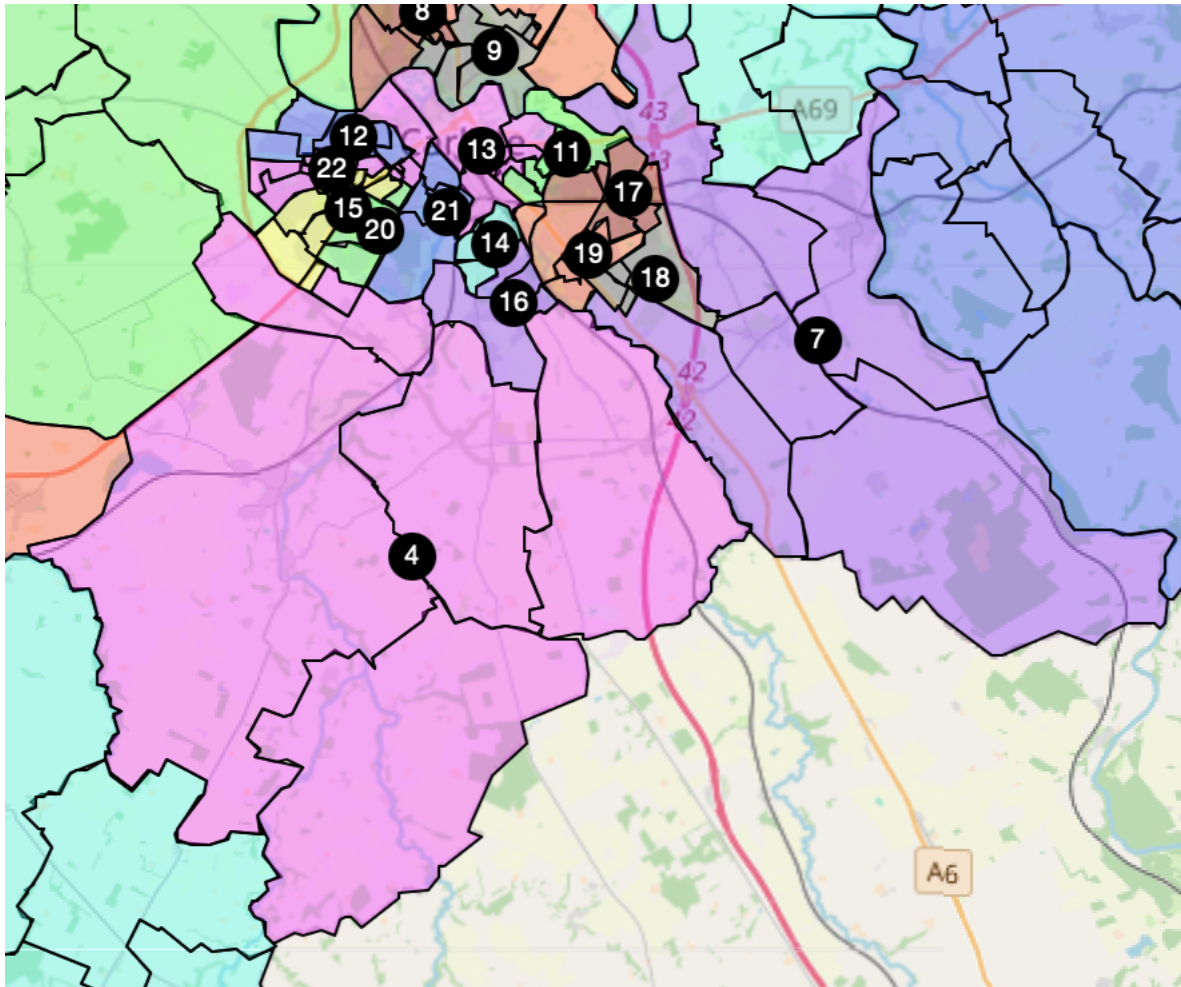
Projected electorate: 3,745

The current Dalston and Burgh ward has the largest electorate in the authority. In the south we propose to link Dalston parish with the immediately adjacent communities of Cummersdale to the north and Durdar, Brisow and Wreay to the east.

Wetheral (7)

Projected electorate: 3,938

The present Wetheral ward is too large, so we propose a more compact ward consisting of the communities to the south east of Carlisle with the river Eden as a natural eastern border. The proposed ward includes the adjacent villages of Wetheral, Scotby and Cumwhinton, which form the core of the larger Wetheral parish.



Dalston and Wetheral

Irthing (5)

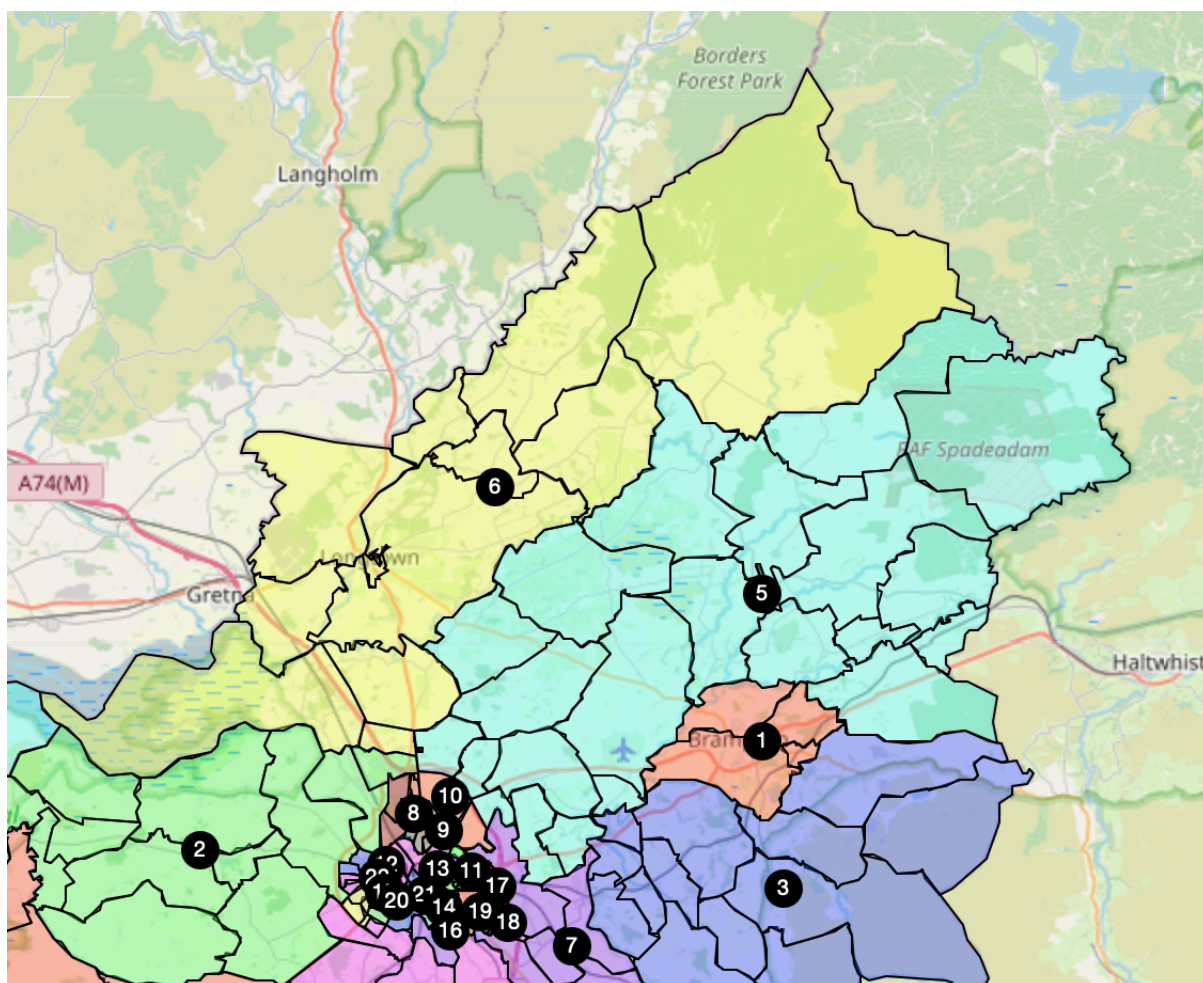
Projected electorate: 3,627

Irthing ward represents the rural villages to the north of Brampton, stretching between the M6 in the west to the border with Northumberland in the east. There are no towns, but the river Irthing links much of the ward. Hadrian's Wall runs through the ward from the edge of Carlisle to the Northumberland border.

Longtown (6)

Projected electorate: 4,033

Longtown ward represents the town of Longtown, and its rural hinterland. Rockcliffe, Westlinton, Kirkandrews-on-Esk and Nicholforest are all closely linked with Longtown as their natural service centre. Towards the east of the ward the more rural parishes (the eastern part of Kirkandrews, Nicholforest, Solport and Bewcastle) form a sparsely populated area in the far north-east of the authority. The whole ward has close links to Scotland, with many people using services in Gretna, Canonbie and Newcastleton.



Longtown and Irthing

Carlisle North of the River

Currently the city north of the river Eden is two wards. Electorally it is the right number for two and a half wards, so we have added the remaining area inside of the M6 motorway (Houghton) which makes the north Carlisle urban area the appropriate electorate for three whole wards.

Belah (8)

Projected electorate: 4,002

Our proposed new Belah ward would be the same as the existing Belah ward plus the area on its south-eastern edge transferred from the existing Stanwix Urban ward. This would be followed by taking away the area on the east side of Kingstown Road (AE, AF and AJ polling districts). These polling districts would be added to a new semi-urban area of Houghton to form a new Houghton and Kingstown ward.

Houghton and Kingstown (10)

Projected electorate: 3,682

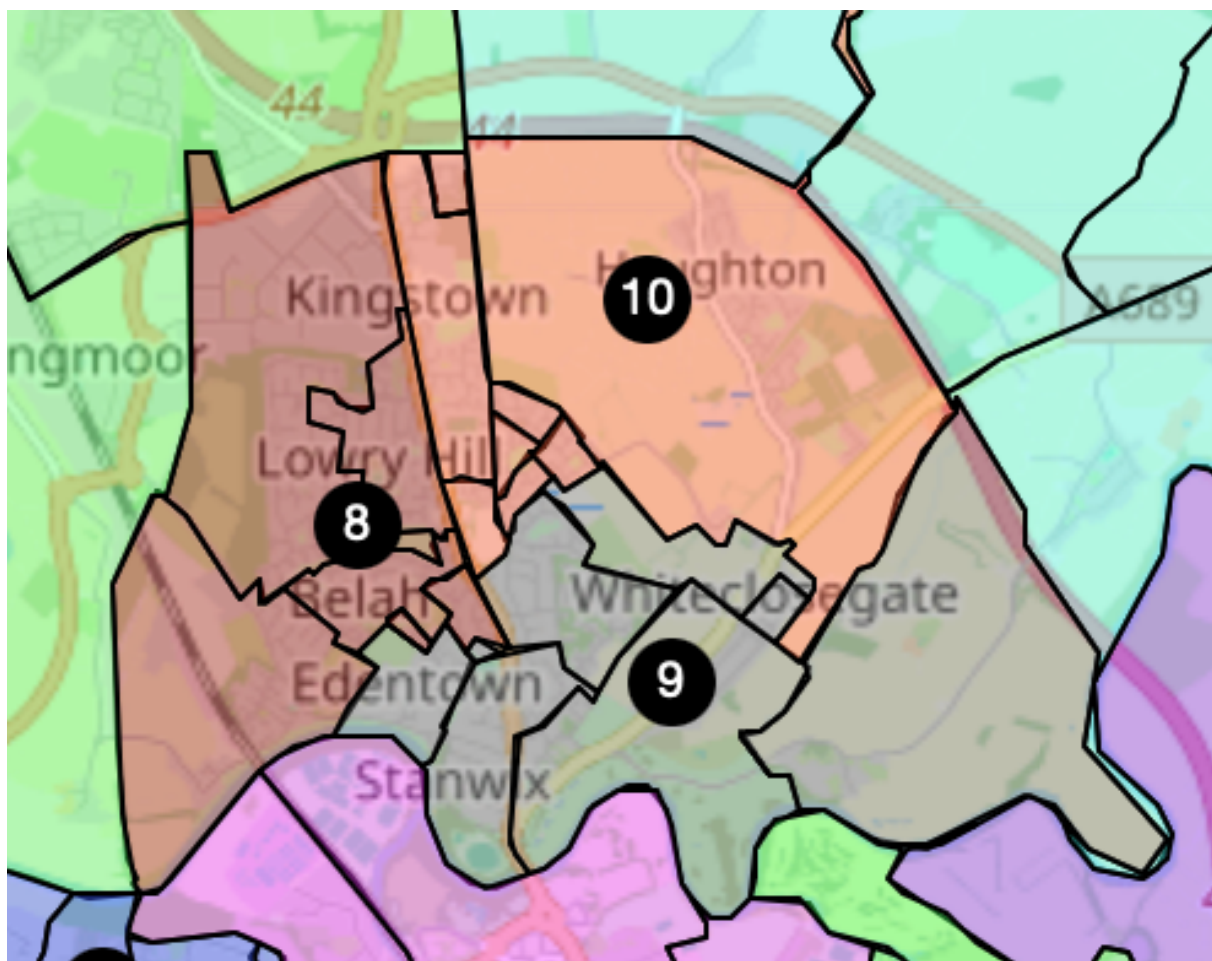
The urban area to the north of Carlisle is entitled to two and a half wards (currently two), so the proposed area to link with the urban area is the community of Houghton. This new ward of Houghton and Kingstown brings together Houghton itself and the Kingstown area of Carlisle. The eastern and northern boundary of the new ward is

the M6, which is a clear border. The small part of AG polling district around Grey Moor Way (currently in Dalston and Burgh ward) is brought into the ward to join with the rest of this housing estate.

Stanwix (9)

Projected electorate: 4,047

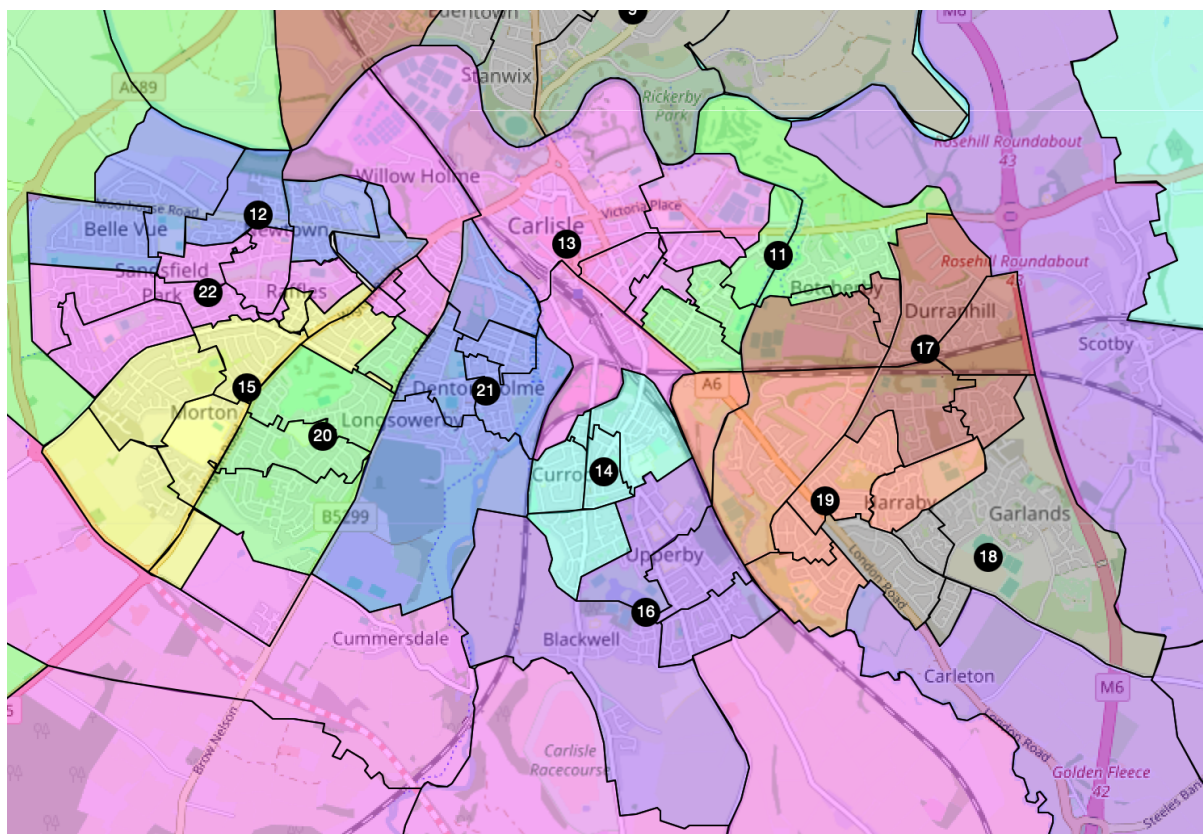
We propose leaving the existing Stanwix Urban ward largely unaltered apart from areas on its edge being transferred to proposed adjoining wards. The smaller size of new wards makes such transfers necessary, which here are on the northern, south-western and far eastern edges leaving the urban area immediately north of the Eden as the core of the new ward. We propose retaining the ME polling district in Stanwix, because of the continuous built-up area, and including the southern part of MJ polling district (Rickerby), as the road to Rickerby is from the rest of Stanwix.



Belah, Stanwix and Houghton and Kingstown

Carlisle South of the River

The urban area of Carlisle, south of the river Eden, is the correct size for twelve wards. We have included with this urban area four small areas (parts of Wetheral, St Cuthbert's and Cummersdale parishes) that have become part of the urban area of Carlisle through housing development.



South Carlisle

Belle Vue (12)

Projected electorate: 4,099

Our proposed Belle Vue ward consists primarily of polling districts LG and LF, (1698 electors), so it needs to be considerably extended. We propose that such an extension should run along Newtown Road in an easterly direction, taking in polling districts KF (north part), KA, KJ and DG. Newtown Road would then be the spine of our proposed Belle Vue Ward.

Botcherby (11)

Projected electorate: 3,778

The existing Botcherby ward includes a significant area west of the bridge across the River Petteril which is known as Botcherby Bridge. This area extends westward from Botcherby Bridge to the eastern part of Victoria Place. Our proposal for the new Botcherby ward extends this area west of Botcherby Bridge southward as far as London Road. It takes in an area which is currently in Currock ward, despite having little affinity with Currock from which it is separated by London Road and the west coast main railway line. As a result of this extension and the new wards needing to

be smaller, we propose to detach the south part of the existing Botcherby ward to bring the proposed Botcherby ward within permitted limits.

Castle (13)

Projected electorate: 4,140

Our proposed Castle ward would have its western arm lying between Wigton Road and Dalston Road/Shaddongate together with some dwellings along Bridge Lane/Willow Holme Road. Its eastern arm would lie across the River Caldew and would include Carlisle City centre and its eastern fringes. The existing Castle ward includes both arms but also extends to further areas which have to be excluded from our proposed Castle ward to bring it within permitted limits.

Currock (14)

Projected electorate: 3,836

As explained, (16) below, in our narrative relating to Upperby ward the existing Currock ward would gain an area from Upperby ward making it too big. The northern end which falls within DD polling district should be removed and this would be done, as noted in (11) above, by moving it into our proposed Botcherby ward.

Denton Holme (21)

Projected electorate: 4,153

Our proposed Denton Holme ward is similar to the existing Denton Holme ward and is compact. It has a neat eastern boundary, namely the River Caldew and the Carlisle to Maryport railway line. One small amendment to our proposal would be to move Irthing's Place and Dale Meadows (these are the houses fronting Dalston Road and Cummersdale Road on the western edge of the Pirelli tyre works), as they are totally detached from the rest of the existing and proposed Denton Holme Wards. These houses would move into Cummersdale FG polling district, to which they have a close affinity.

Durranhill and Harraby North (17)

Projected electorate: 3,634

We are proposing a new ward to be called Durranhill and Harraby North ward. This new ward lies partly to the north of the railways connecting Carlisle to Newcastle and Leeds and partly to the south of these lines. Durranhill Bridge over these lines connects the two parts and makes it easy to get from one part to the other. There is a precedent, as a previous district ward covered both parts.

Harraby East (18)

Projected electorate: 4,022

This proposed ward consists primarily of the Garlands Estates with the addition of three smaller polling districts (HC, HD, HJ). See Harraby West ward for further details.

Harraby West (19)

Projected electorate: 4,197

We did consider retaining Harraby North and South wards but we could not make these wards compliant with the required number of electors in each. We therefore tried an east/west split and achieved the required numbers.

Morton East (20)***Projected electorate: 3,724***

Our proposed Morton East ward is predominantly similar to the existing Morton ward, which needs to be diminished to bring it within permitted limits; however a polling district needs to be removed to prevent the proposed ward exceeding the maximum figure of 4,290. This can be done by removing KD polling district and adding it to the proposed Morton West ward.

Morton West (15)***Projected electorate: 4,137***

To bring Morton West ward down to within the permitted size after the addition of PD KD polling district, the north-west part of KG polling district should be removed from the proposed Morton West ward and added to the proposed Sandsfield ward.

Sandsfield (22)***Projected electorate: 4,161***

Our proposed Sandsfield ward replaces the existing Yewdale ward and consists primarily of LA, LB and KH polling districts. To bring it up to size we propose adding KK, KF (south part) and KG (north-west part) polling districts. This would leave KG (south-east part) polling district in our proposed Morton West ward, where it would link the LD polling district with KD polling district.

Upperby (16)***Projected electorate: 3,862***

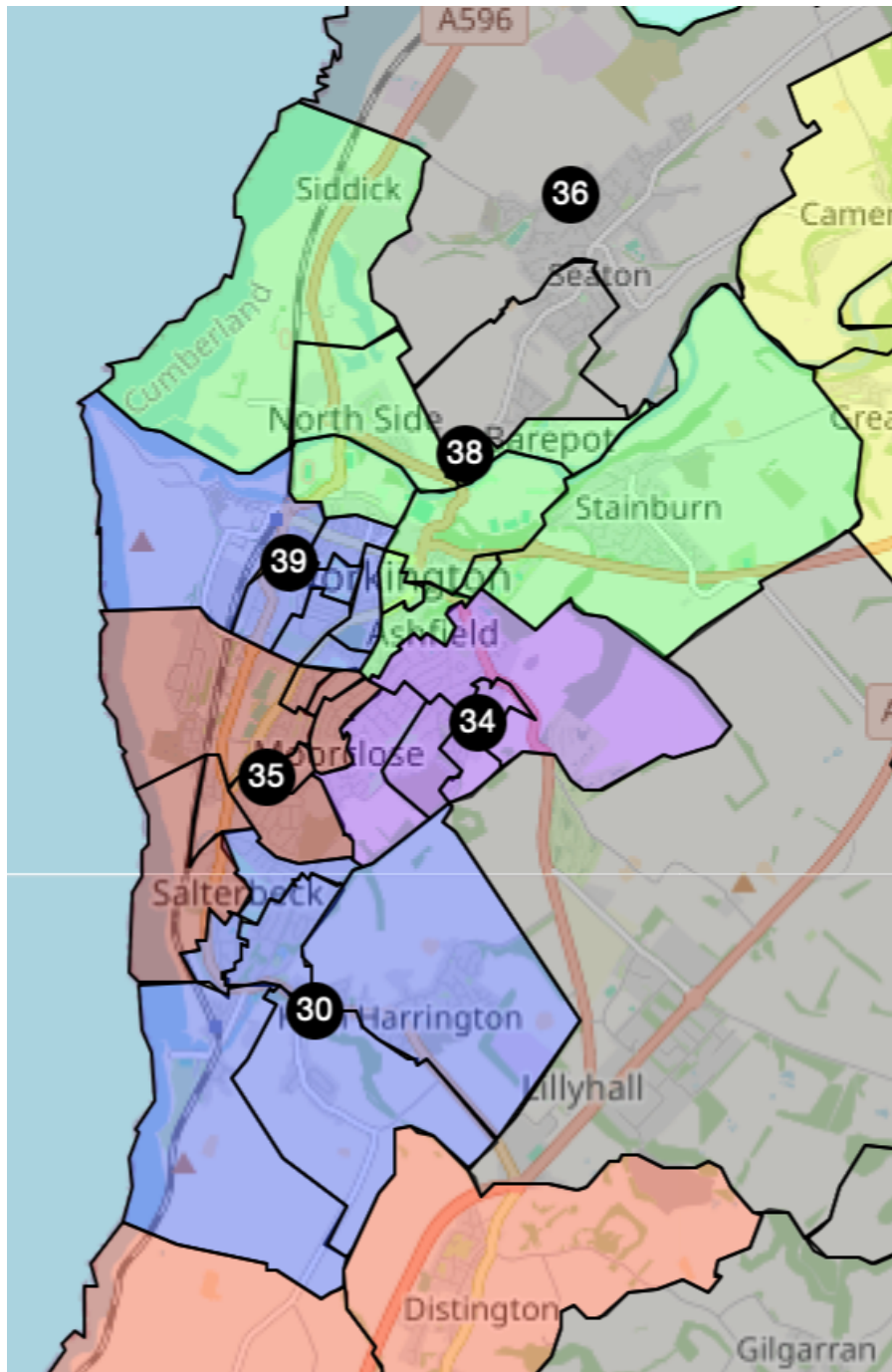
We propose to keep the current Upperby ward but without the western polling districts. These polling districts cover an area which is really part of Currock, so we propose to put them into a revised Currock Ward. Upperby ward would become a smaller but compact ward.

Former Allerdale

After taking out five polling districts into Burgh ward, the former Allerdale district is entitled to nineteen and a half wards. We have added in the Frizington area of the former Copeland to bring this to twenty wards.

Workington

Workington, consisting of a single town council, is the appropriate electorate to be five whole wards.



Workington

St John's (38)***Projected electorate: 4,231***

Our proposed St John's ward consists of the northern parts of the town of Workington, including the docks, the northern areas of North Side and Stainburn, as well as half of the town centre.

St Michael's (39)***Projected electorate: 3,678***

Our proposed St Michael's ward consists of the centre of Workington town, including much of the town centre, the railway station and coastal area to the west.

Harrington (30)***Projected electorate: 4,032***

The proposed Harrington ward consists of the southern parts of the town of Workington, focused around the Harrington and High Harrington communities.

Moorclose (34)***Projected electorate: 3,783***

The proposed Moorclose ward consists of the eastern parts of Workington town, on both sides of the A596 leading up out of the town centre and coastal areas to the south of the river.

Moss Bay (35)***Projected electorate: 3,928***

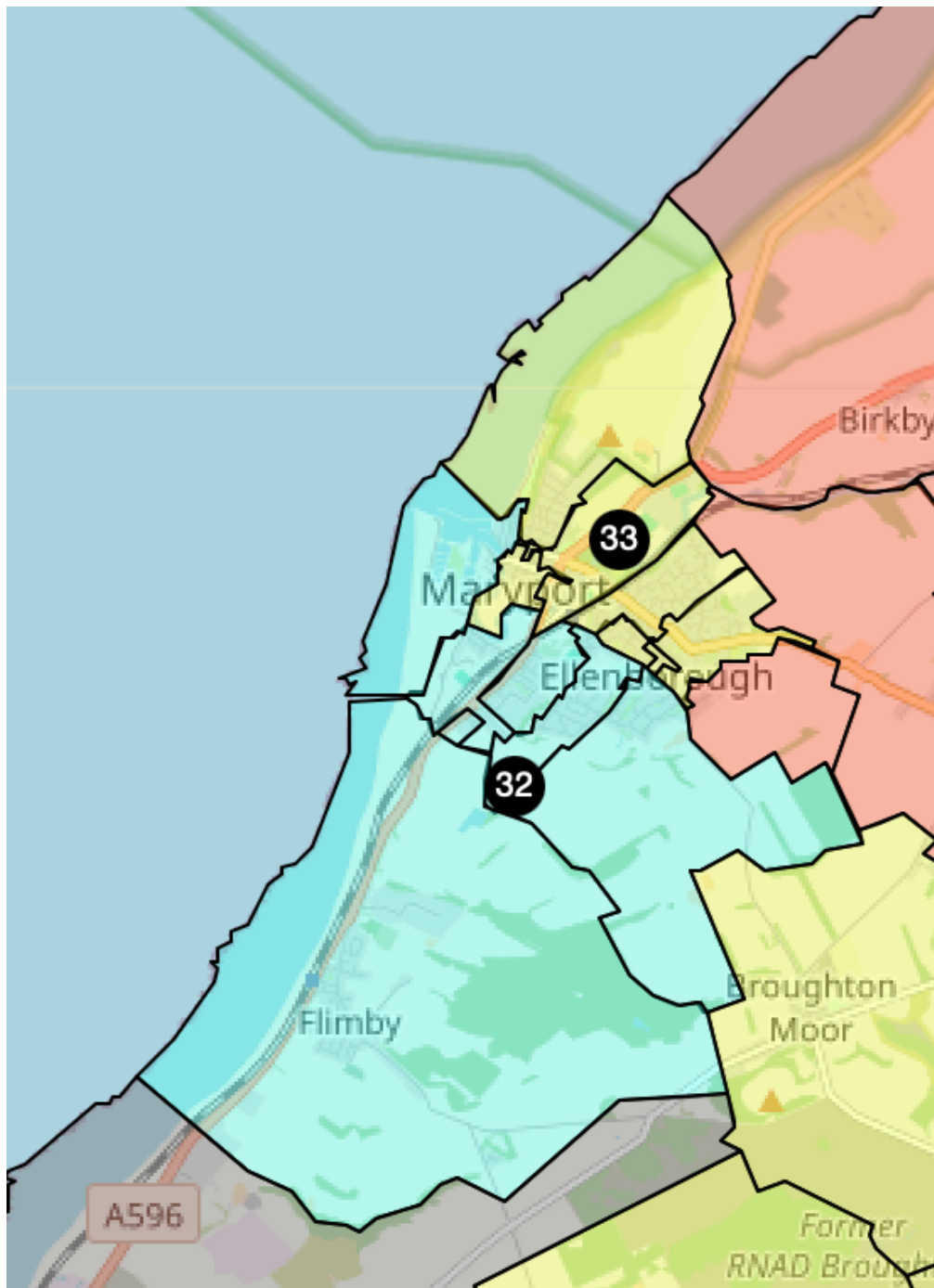
Our proposal for Moss Bay ward consists of the areas of Workington to the south and south-west of the town centre on both sides of the A575. This includes Moss Bay itself and Salterbeck to the south.

Remainder of former Allerdale**Maryport North (33)*****Projected electorate: 4,052***

The town of Maryport is slightly too large to be just two Council wards, so we propose one polling district is included in Dearham ward. The proposed Maryport North ward consists of the north of the town.

Maryport South (32)***Projected electorate: 3,748***

The proposed Maryport South ward consists of the southern parts of Maryport, including Flimby to the south (part of Maryport Town Council).

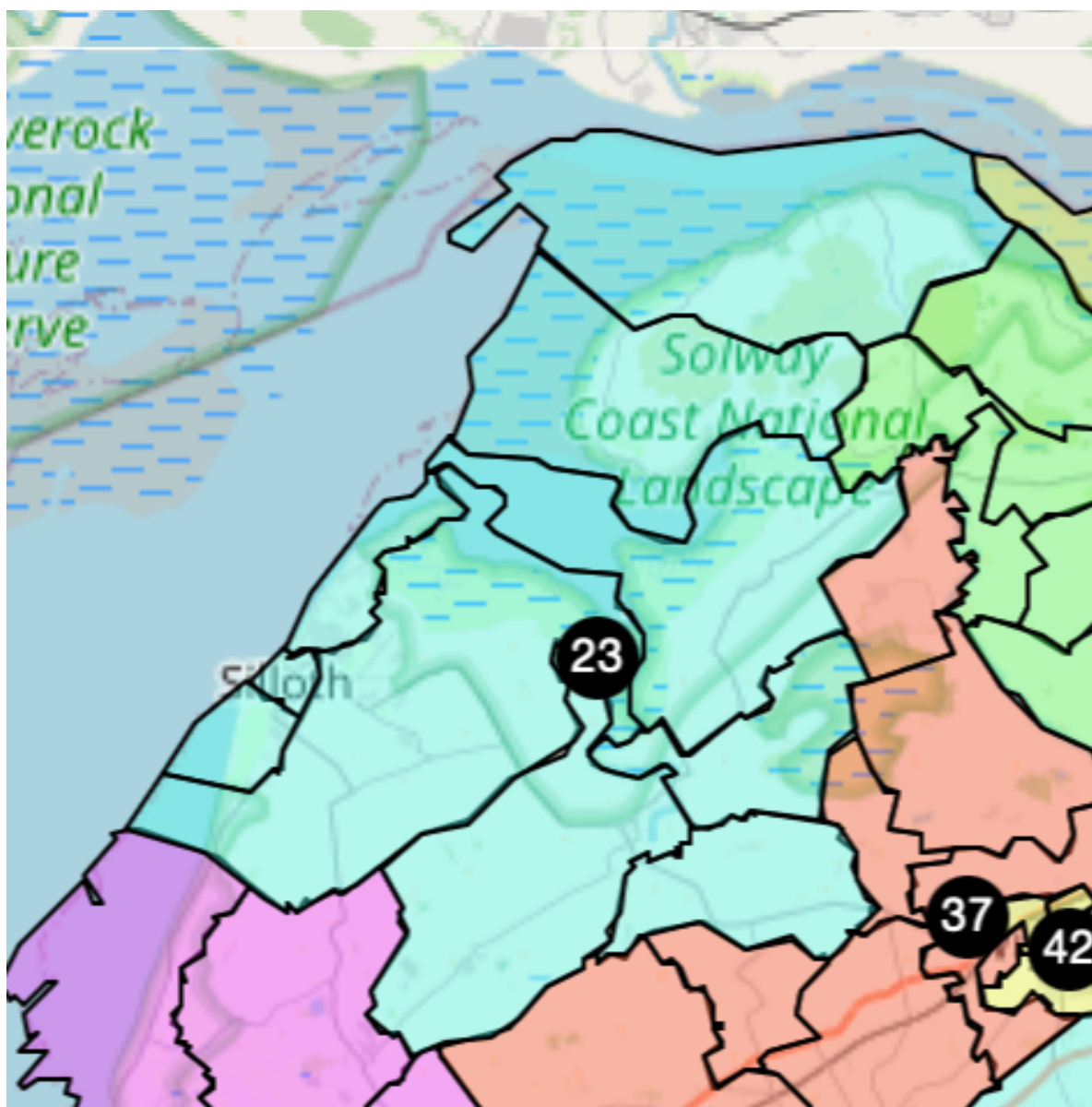


Maryport

Solway Coast (23)

Projected electorate: 3,987

We propose limited changes to the Solway Coast ward, centred around the town of Silloth. A part of Bowness parish is lost (to Burgh Ward) and Dundraw parish is gained from Aspatria.



Solway Coast

Wigton (42)

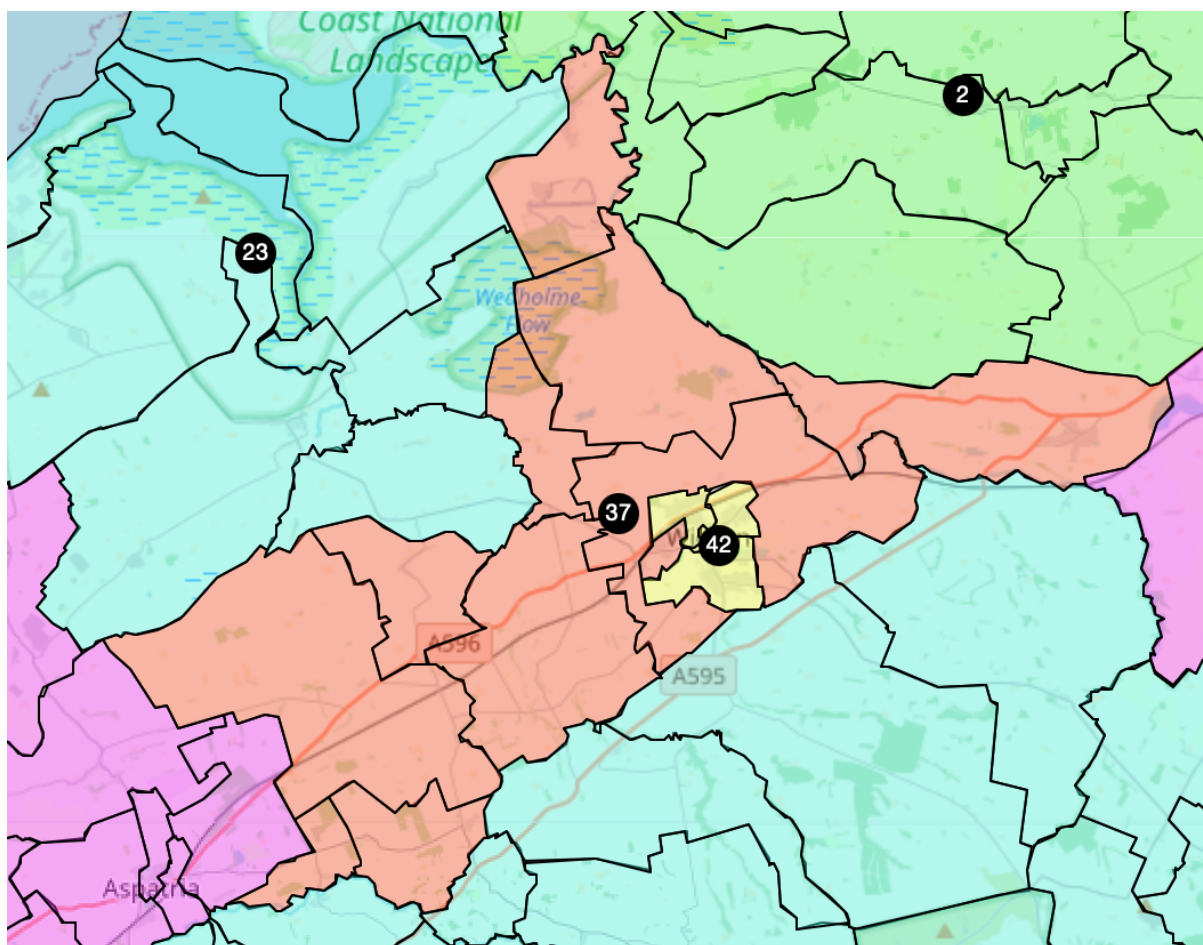
Projected electorate: 4,055

Wigton is now too large to be a single ward, so we propose removing the rural areas around Wigton and moving one polling district from (EN4) the west of the town into Thursby ward. The remaining proposed Wigton ward is a compact ward consisting entirely of the built-up area of Wigton.

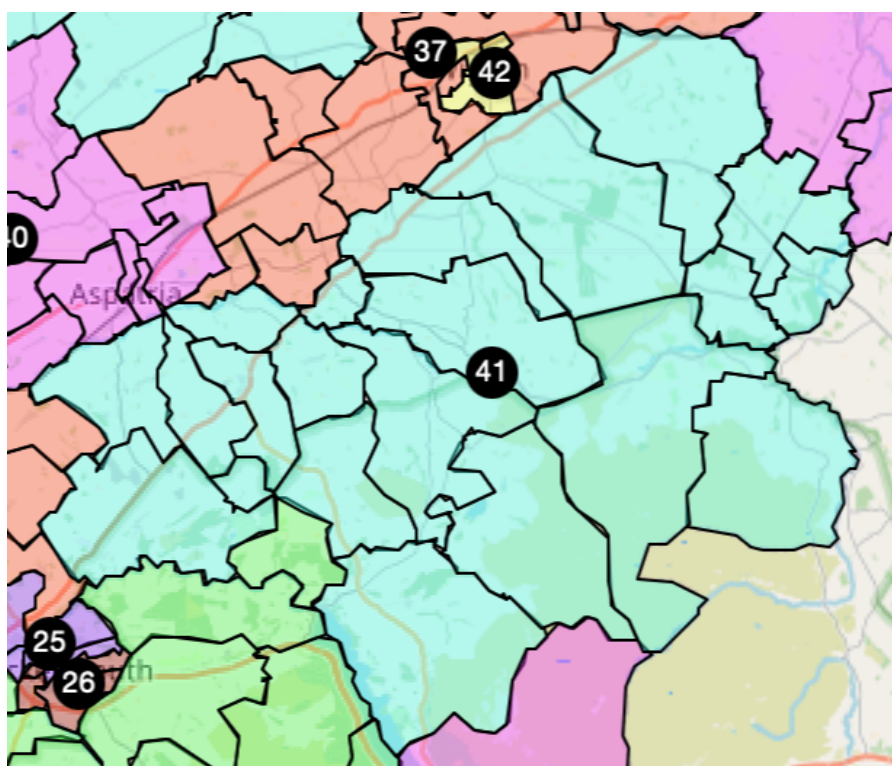
Thursby (37)

Projected electorate: 4,182

The proposed Thursby ward consists of a string of communities on both sides of the main A596 road, with its number 600 bus service. This includes Thursby itself, the outskirts of Wigton (see above) and more rural areas including Bromfield, Allhallows and Kirkbride to the north.



Thursby and Wigton



Ireby

Ireby (41)

Projected electorate: 3,924

Our proposed Ireby ward consists of a large rural area to the east of the former Allerdale area. This includes communities which are linked through the main A595 road and the 600 bus route between Carlisle and Workington. To the south is the northernmost part of the Lake District National Park, stretching down as far as the northern shore of Bassenthwaite lake.

Aspatia (40)

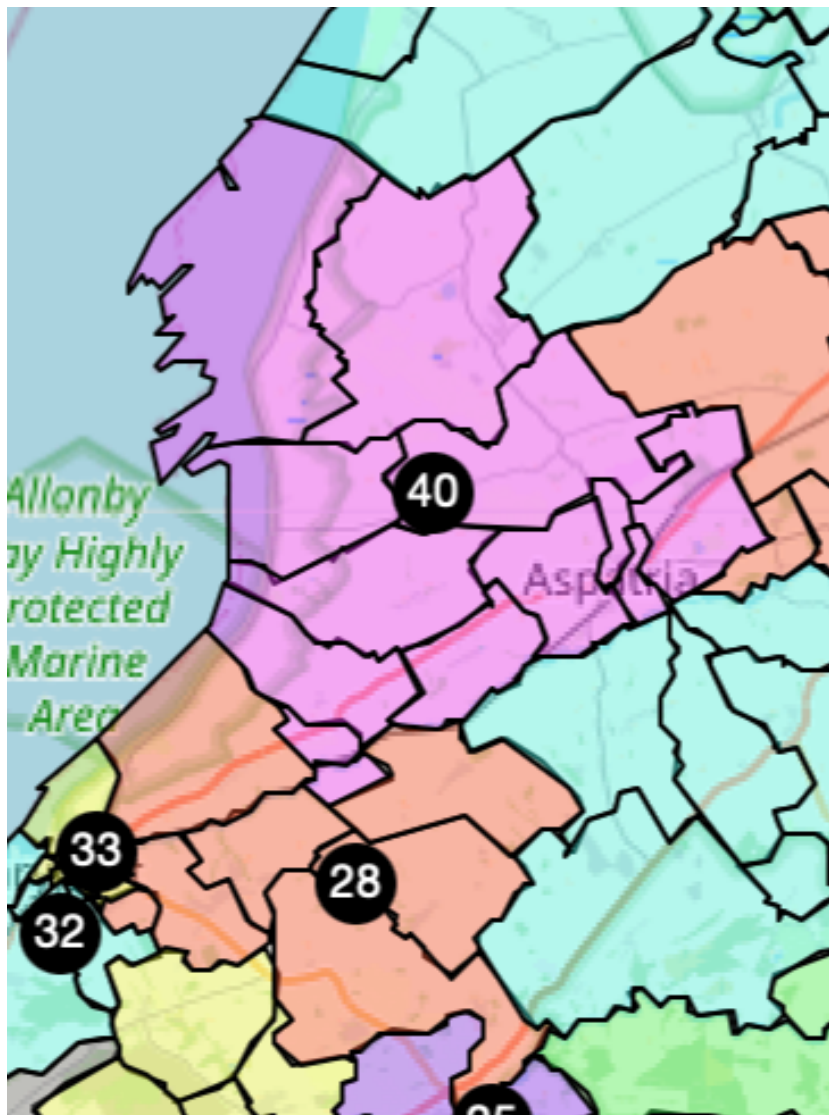
Projected electorate: 3,879

Our proposed Aspatia ward consists of the town of Aspatia itself, together with six neighbouring parishes to the west and south-west.

Dearham (28)

Projected electorate: 3,796

The proposed Dearham ward is made up a group of four parishes, centred around Dearham itself, together with the CP2 polling districts from Maryport.



Aspatia and Dearham

Broughton (24)

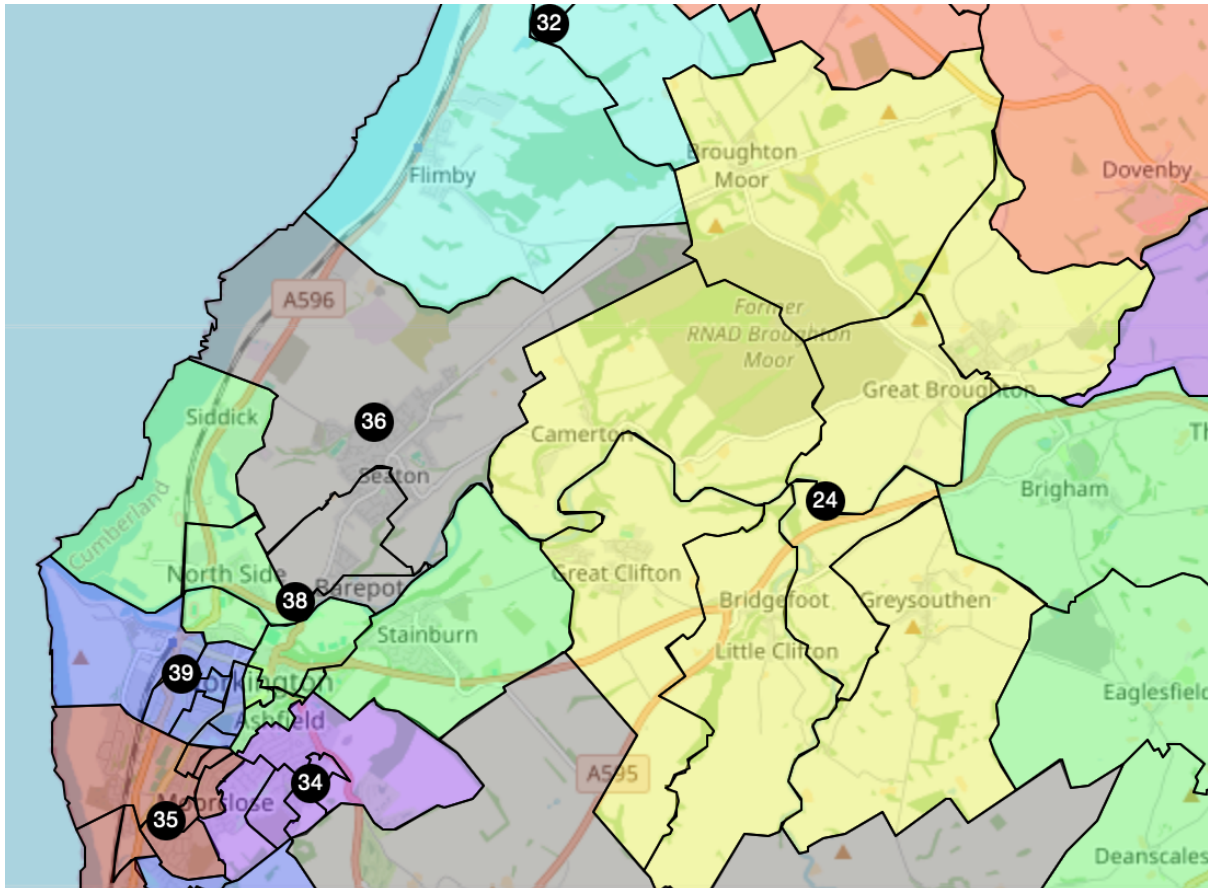
Projected electorate: 3,944

Our proposed Broughton ward consists of a compact group of six parishes inland from Maryport and Workington, centred around the Broughton and Clifton areas.

Seaton (36)

Projected electorate: 4,024

The town of Seaton, a single town council, is an appropriate electorate to be one ward, which is our proposal, and consists of two polling districts CD1 and CD2.



Broughton and Seaton

Cockermouth North (25)

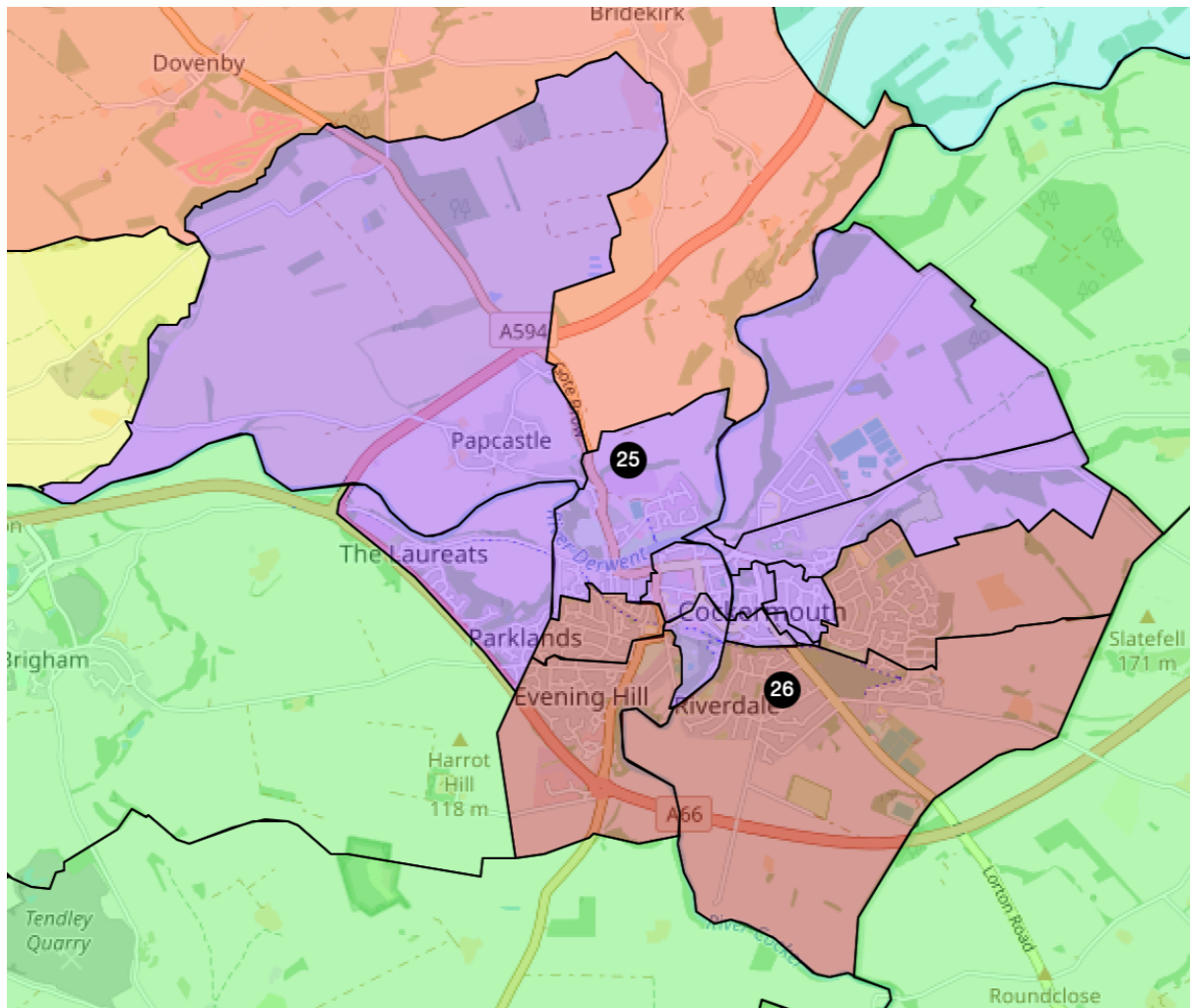
Projected electorate: 3,869

The town of Cockermouth does not quite have enough electors to justify two full wards. We have added in the neighbouring settlement of Papcastle on the immediate northern outskirts of the town.

Cockermouth South (26)

Projected electorate: 3,850

Cockermouth South ward is proposed as the remainder of Cockermouth town itself. All the rural areas in the current Cockermouth South ward are removed.



Cockermouth

Derwent (29)

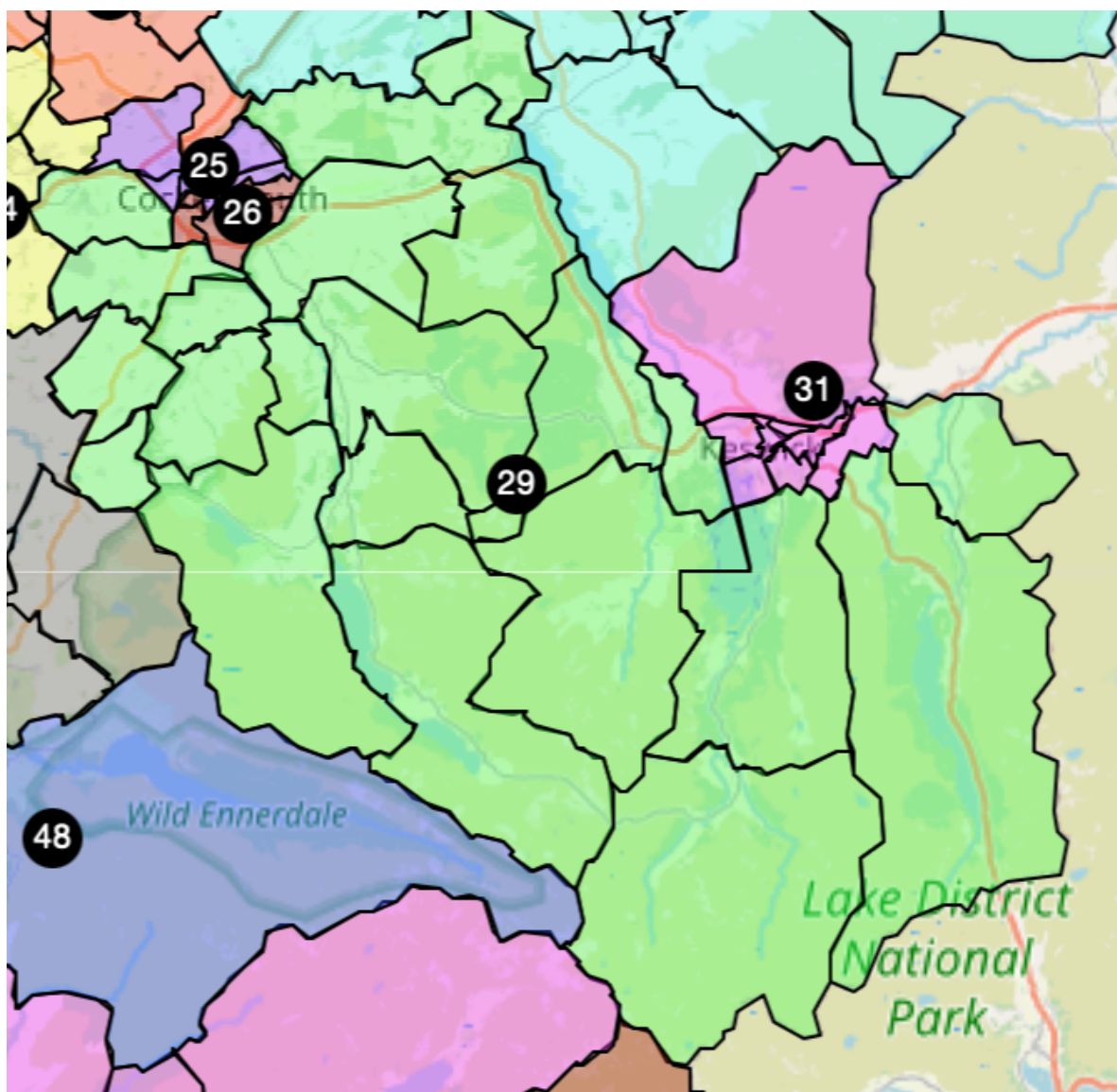
Projected electorate: 3,706

Our proposed Derwent ward is a large rural one covering the broad areas to the south of Cockermouth and Keswick, almost all of which is within the Lake District National Park. The ward is well connected along the A66, with its X4 and X5 bus services, as well as containing most of Cumberland's lakes (all or part of six lakes).

Keswick (31)

Projected electorate: 3,778

Keswick itself is slightly too small to justify a ward on its own, so we have added the adjacent Upperskiddaw parish immediately to the north. The rural areas to the south and east of Keswick have been removed into Derwent ward.

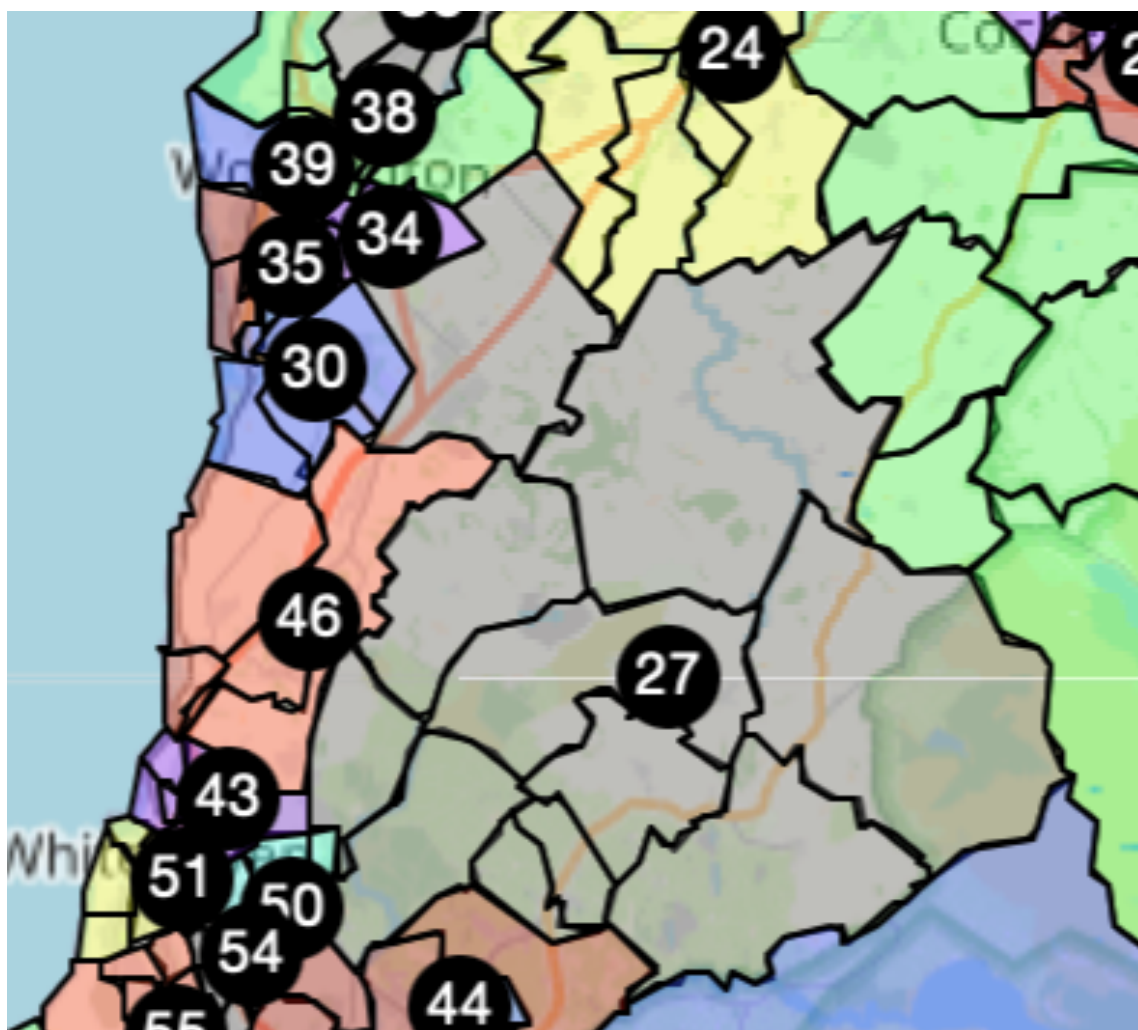


Derwent and Keswick

Dean and Frizington (27)

Projected electorate: 3,969

Our proposed ward of Dean and Frizington is the only ward to cross the border between the former Copeland and former Allerdale district councils. It consists a group of communities on the A5076, including Frizington itself, and then continues to the north to include a group of inland villages including Pica, Dean the Winscales area. The area of Moresby parish, to the east of Moresby Park Road, is also included.



Dean and Frizington

Former Copeland

The projected electorate for the former Copeland district would indicate 14 and a half wards. 14 wards are listed below, with a cross-border ward with former Allerdale (Dean and Frizington) listed above under former Allerdale.

Whitehaven

The town of Whitehaven, which consists of a single town council, is an appropriate electorate for five whole wards.

Bransty (43)

Projected electorate: 3,795

Our proposed Bransty Ward consists of the northern part of town on both sides of the A595 leading north towards Workington.

Hillcrest (50)

Projected electorate: 3,583

The proposed Hillcrest ward consists of the eastern side of Whitehaven, a compact block of communities to the east of the A595.

Lowther (51)

Projected electorate: 3,635

Our proposed Lowther ward is the centre of Whitehaven, consisting of harbour/marina, the town centre and the Kells area to the west.

Hensingham (54)

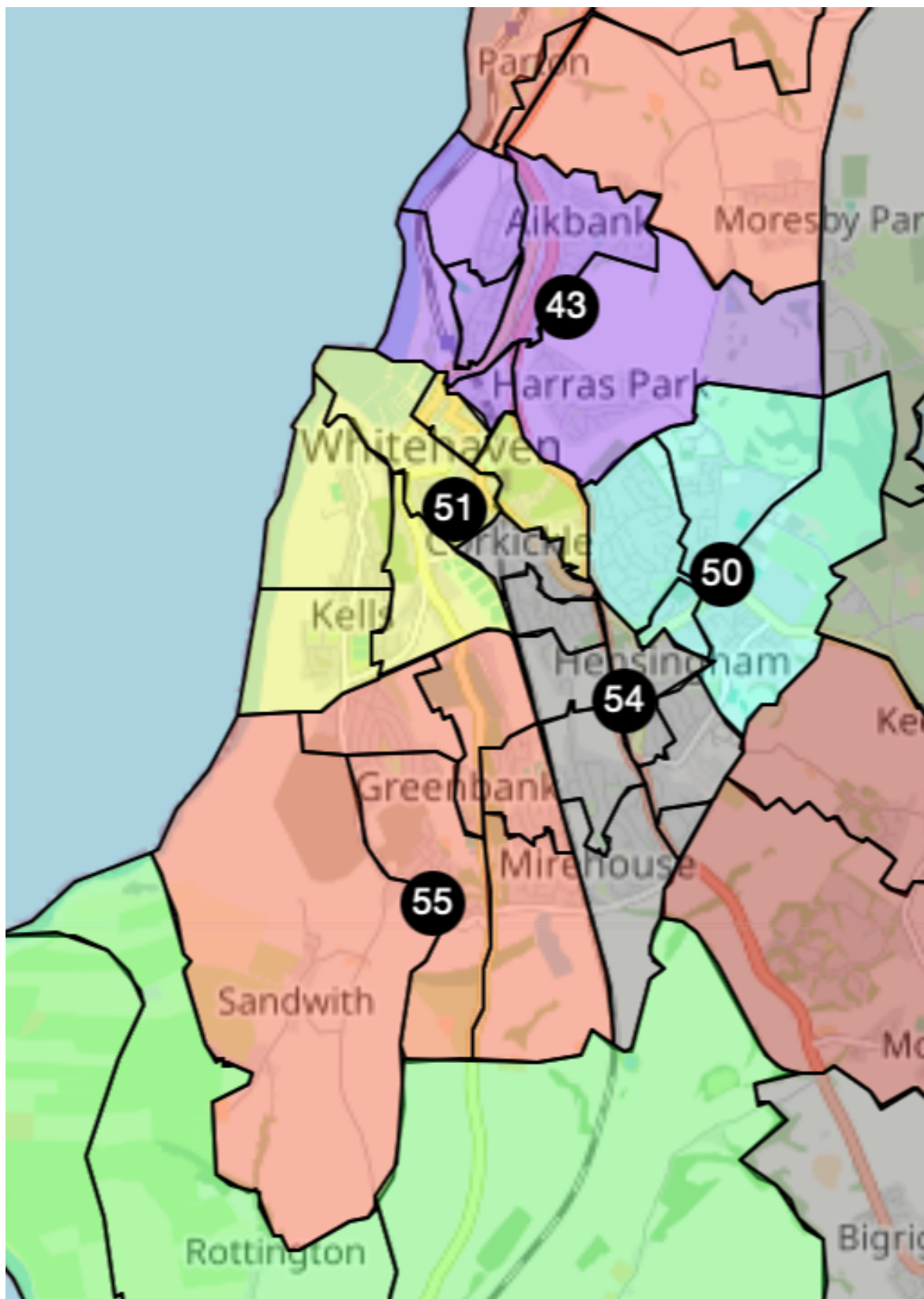
Projected electorate: 3,923

The proposed Hensingham ward consists of communities on both sides of the A595 heading south from Whitehaven – Hensingham itself and the eastern half of the Mirehouse area.

Sandwith (55)

Projected electorate: 4,172

Sandwith ward consists of the south-western parts of Whitehaven town including Sandwith itself and the western half of the Mirehouse area.



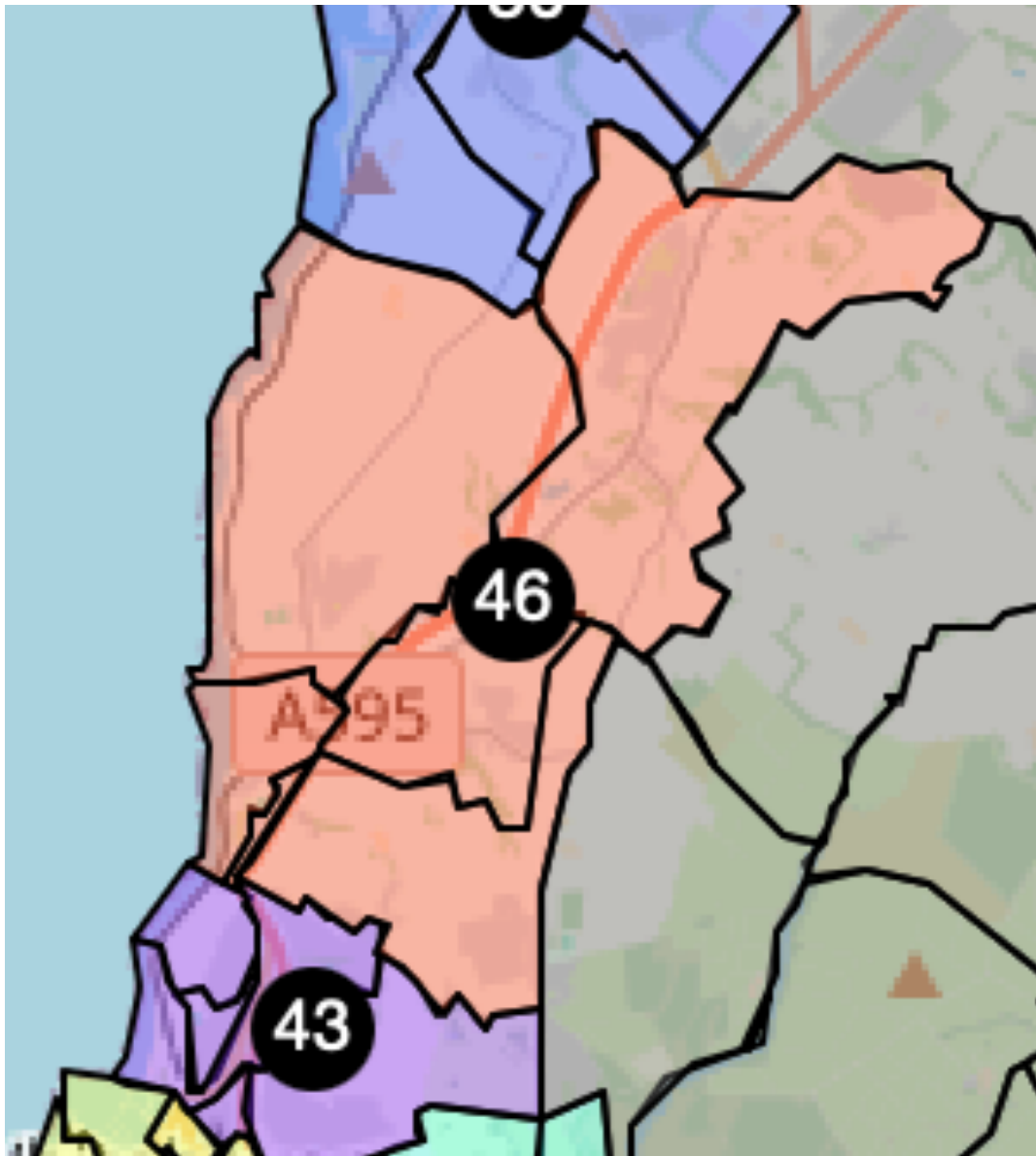
Whitehaven

Rest of former Copeland

Distington (46)

Projected electorate: 3,770

The proposed Distington ward forms the area between Whitehaven and Workington. This is Distington itself, together with other communities on both sides of the A595 between Whitehaven and Workington (Parton, Lowca and Low Moresby – to the west of Moresby Park Road).



Distington

Cleator Moor North (44)

Projected electorate: 3,827

Our proposed Cleator Moor North ward consists of the northern third of Cleator Moor itself, together with the immediately adjacent communities of Moor Road (part of Egremont), Galemire and Keekle (Weddicar parish) to the West, and Rheda Park (Frizington parish) to the East.

Cleator Moor South (48)

Projected electorate: 3,623

Our proposed Cleator Moor South ward consist of the southern two-thirds of Cleator Moor itself, the adjacent community of Cleator, and the more rural Ennerdale Kinniside parish (the valley links well with Cleator Moor as the road going into Ennerdale is accessed from the middle of the town).

Egremont North (45)

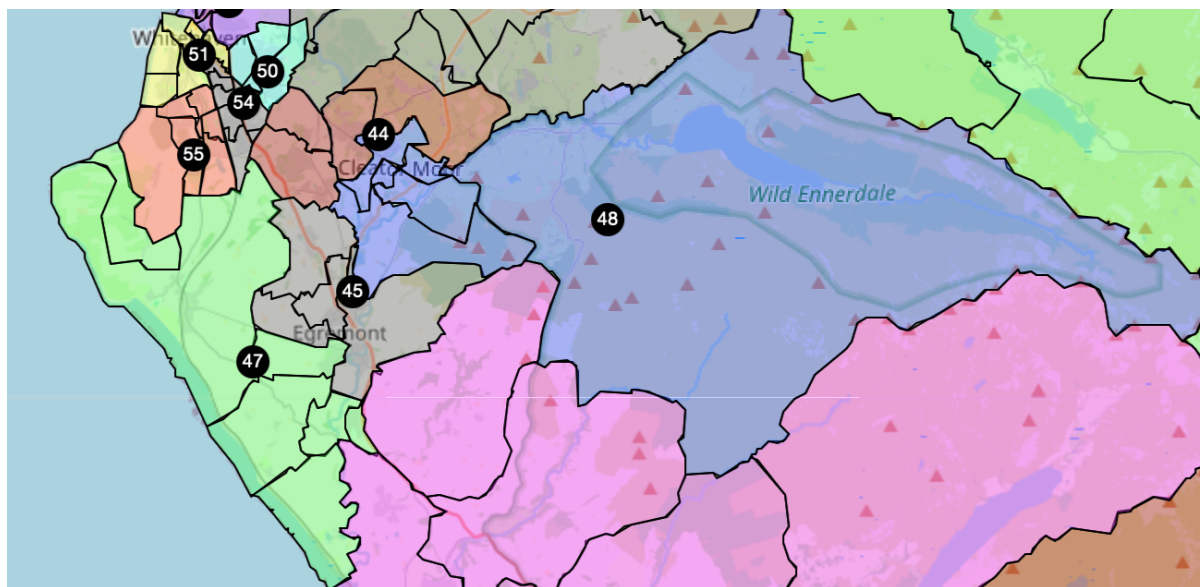
Projected electorate: 3,976

Egremont is too large to be one ward, so our proposed Egremont North ward consists of the central area of the town council area, most of Egremont itself, including the separate village of Bigrigg.

Egremont South and St Bees (47)

Projected electorate: 3,835

Our proposed St Bees ward consists of the southern part of Egremont (the area closest to St Bees), the whole of St Bees parish, together with its immediate neighbour on Lowside Quarter parish.



Egremont and Cleator Moor areas

Gosforth (49)

Projected electorate: 4,076

The proposed ward of Gosforth is centred around Gosforth itself, together with adjacent coastal areas around Sellafield and Ravenglass. Further inland are the Wasdale and Eskdale valleys.

Millom Without (53)

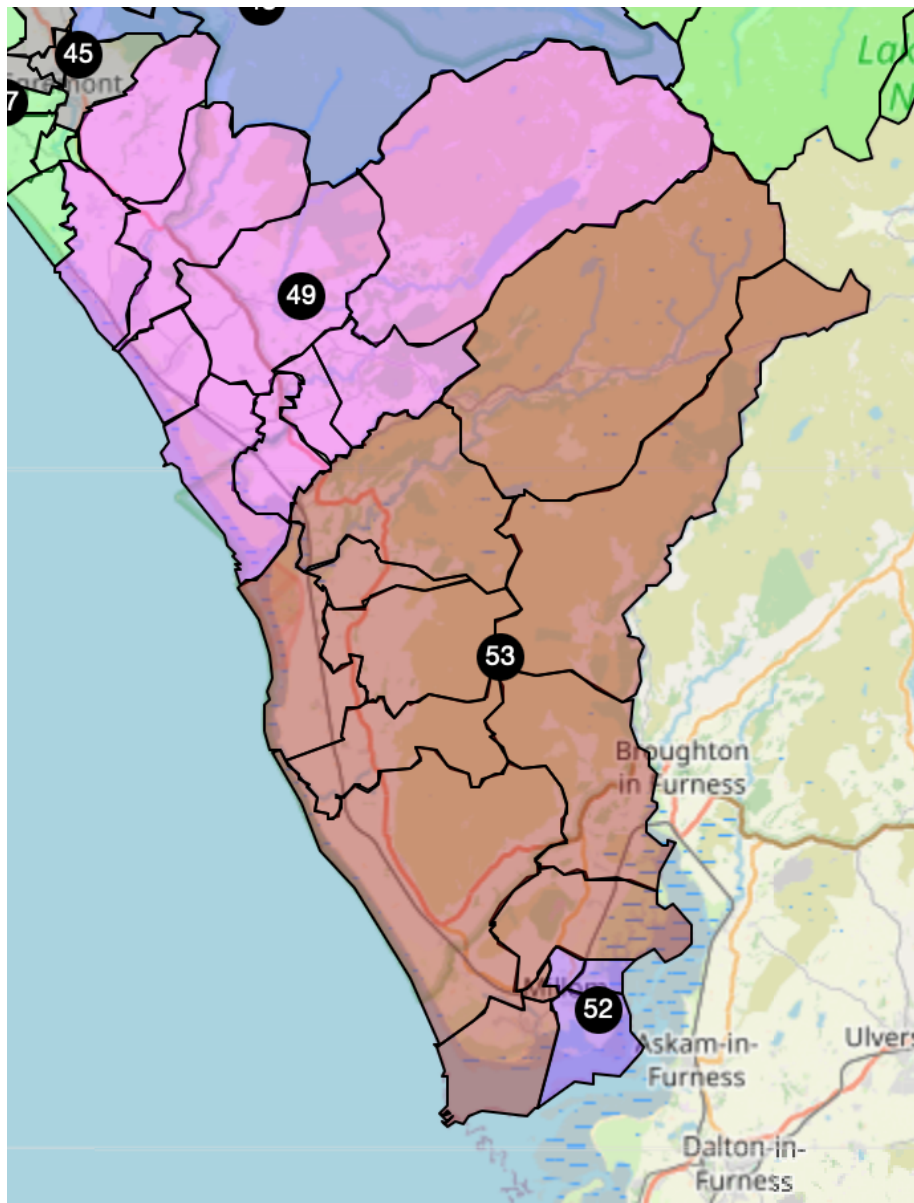
Projected electorate: 3,855

Our proposed Millom Without ward consists of a part of Millom itself, the outlying parts of Millom Town Council as well as the rural communities to the north up to Bootle.

Millom (52)

Projected electorate: 3,723

The town of Millom is too large to be one ward, so M-2 polling district transfers to Millom Without. The remaining proposed ward of Millom consists of the bulk of the town.



Gosforth, Millom and Millom Without

Source/
Comments
:

data from
[https://www.lgbce.org.uk/
all-reviews/cumberland](https://www.lgbce.org.uk/all-reviews/cumberland)
10 Feb 2025

LD ward splits
highlighted in pink
(greater Carlisle) or
orange (Allerdale)

data from
[https://www.lgbce.org.uk/all-
reviews/cumberland](https://www.lgbce.org.uk/all-reviews/cumberland) 10 Feb 2025

data from
[https://www.lgbce.org.uk/al
l-reviews/cumberland](https://www.lgbce.org.uk/all-reviews/cumberland) 10
Feb 2025 with PD splits
from Liberal Demcrats

Polling district - BC website data	Polling district Lib Dem Proposal	Existing ward	New Ward per LD proposal	Electorate 2030
AL_AA	AL_AA	Bothel and Wharrels	Derwent	498
AL_AB	AL_AB	Bothel and Wharrels	Derwent	350
AL_AC	AL_AC	Bothel and Wharrels	Derwent	72
AL_AD1	AL_AD1	Aspatria	Thursby	310
AL_AD2	AL_AD2	Thursby	Ireby	69
AL_AE	AL_AE	Aspatria	Aspatria	345
AL_AF	AL_AF	Aspatria	Aspatria	673
AL_AG1	AL_AG1	Aspatria	Aspatria	349
AL_AG2	AL_AG2	Aspatria	Aspatria	705
AL_AH	AL_AH	Aspatria	Aspatria	426
AL_AI1	AL_AI1	Bothel and Wharrels	Ireby	304
AL_AI2	AL_AI2	Bothel and Wharrels	Ireby	41
AL_AJ1	AL_AJ1	Bothel and Wharrels	Thursby	167
AL_AJ2	AL_AJ2	Aspatria	Aspatria	90
AL_AK	AL_AK	Bothel and Wharrels	Ireby	174
AL_AL	AL_AL	Bothel and Wharrels	Ireby	199
AL_AM	AL_AM	Thursby	Ireby	256
AL_AN	AL_AN	Thursby	Ireby	173
AL_AO	AL_AO	Keswick	Derwent	125
AL_AP	AL_AP	Keswick	Derwent	116

AL_AQ1	AL_AQ1	Bothel and Wharrels	Ireby	334
AL_AQ2	AL_AQ2	Bothel and Wharrels	Ireby	38
AL_AR	AL_AR	Dearham and Broughton	Dearham	259
AL_AS	AL_AS	Dearham and Broughton	Dearham	310
AL_AT	AL_AT	Cockermouth South	Derwent	860
AL_AU	AL_AU	Aspatria	Thursby	278
AL_AV	AL_AV	Aspatria	Thursby	153
AL_AW	AL_AW	Dearham and Broughton	Broughton	471
AL_AX	AL_AX	Dearham and Broughton	Broughton	879
AL_AY	AL_AY	Maryport South	Broughton	778
AL_AZ	AL_AZ	Bothel and Wharrels	Derwent	27
AL_BA	AL_BA	Seaton	Broughton	122
AL_BB	AL_BB	Maryport North	Dearham	737
AL_BC1	AL_BC1	Maryport North	Aspatria	98
AL_BC2	AL_BC2	Dearham and Broughton	Aspatria	106
AL_BC3	AL_BC3	Dearham and Broughton	Aspatria	31
AL_BD1	AL_BD1	Cockermouth South	Derwent	270
AL_BD2	AL_BD2	Bothel and Wharrels	Derwent	46
AL_BE	AL_BE	Cockermouth South	Dean and Frizington	498
AL_BF1	AL_BF1	Cockermouth South	Derwent	198
AL_BF2	AL_BF2	Bothel and Wharrels	Derwent	58
AL_BF3	AL_BF3	Bothel and Wharrels	Derwent	82
AL_BG1	AL_BG1	Dearham and Broughton	Dearham	699
AL_BG2	AL_BG2	Dearham and Broughton	Dearham	1266
AL_BH1	AL_BH1	Aspatria	Thursby	139
AL_BH2	AL_BH2	Wigton	Thursby	40
AL_BI	AL_BI	Bothel and Wharrels	Derwent	249
AL_BJ1	AL_BJ1	Bothel and Wharrels	Derwent	70
AL_BJ2	AL_BJ2	Bothel and Wharrels	Derwent	24
AL_BJ3	AL_BJ3	Bothel and Wharrels	Derwent	30
AL_BK	AL_BK	Dearham and Broughton	Dearham	233

AL_BL	AL_BL	St John's and Great Clifton	Broughton	847
AL_BM	AL_BM	Cockermouth South	Broughton	391
AL_BN	AL_BN	Aspatria	Aspatria	184
AL_BO1	AL_BO1	Solway Coast	Solway Coast	641
AL_BO2	AL_BO2	Solway Coast	Solway Coast	20
AL_BP	AL_BP	Solway Coast	Solway Coast	262
AL_BQ	AL_BQ	Solway Coast	Solway Coast	348
AL_BR	AL_BR	Aspatria	Aspatria	153
AL_BS	AL_BS	Aspatria	Aspatria	178
AL_BT	AL_BT	Bothel and Wharrels	Ireby	260
AL_BU	AL_BU	Bothel and Wharrels	Ireby	86
AL_BV1	AL_BV1	Cockermouth South	Broughton	348
AL_BV2	AL_BV2	Cockermouth South	Broughton	108
AL_BW1	AL_BW1	Bothel and Wharrels	Derwent	216
AL_BW2	AL_BW2	Bothel and Wharrels	Derwent	32
AL_BX1	AL_BX1	Bothel and Wharrels	Derwent	97
AL_BX2	AL_BX2	Bothel and Wharrels	Derwent	45
AL_BY	AL_BY	Dearham and Broughton	Aspatria	365
AL_BZ	AL_BZ	Cockermouth North	Cockermouth North	311
AL_CA1	AL_CA1	Bothel and Wharrels	Ireby	306
AL_CA2	AL_CA2	Bothel and Wharrels	Ireby	47
AL_CB	AL_CB	Keswick	Derwent	94
AL_CC	AL_CC	Keswick	Derwent	147
AL_CD1	AL_CD1	Seaton	Seaton	1156
AL_CD2	AL_CD2	Seaton	Seaton	2868
AL_CE	AL_CE	Solway Coast	Solway Coast	980
AL_CF	AL_CF	Solway Coast	Solway Coast	538
AL_CG	AL_CG	Solway Coast	Solway Coast	657
AL_CH	AL_CH	Bothel and Wharrels	Keswick	182
AL_CI	AL_CI	Wigton	Thursby	221

AL_CJ	AL_CJ	Aspatia	Aspatia	176
AL_CK	AL_CK	Harrington	Dean and Frizington	176
AL_CL1	AL_CL1	Cockermouth North	Cockermouth North	404
AL_CL2	AL_CL2	Cockermouth South	Cockermouth South	1326
AL_CL3	AL_CL3	Cockermouth North	Cockermouth South	127
AL_CL4	AL_CL4	Cockermouth North	Cockermouth South	404
AL_CL5	AL_CL5	Cockermouth North	Cockermouth South	1242
AL_CL6	AL_CL6	Cockermouth North	Cockermouth North	447
AL_CL7	AL_CL7	Cockermouth South	Cockermouth North	101
AL_CM1	AL_CM1	Cockermouth North	Cockermouth North	696
AL_CM2	AL_CM2	Cockermouth North	Cockermouth North	511
AL_CM3	AL_CM3	Cockermouth North	Cockermouth North	756
AL_CM4	AL_CM4	Cockermouth North	Cockermouth North	583
AL_CM5	AL_CM5	Cockermouth South	Cockermouth North	60
AL_CM6	AL_CM6	Cockermouth South	Cockermouth South	751
AL_CN1	AL_CN1	Keswick	Keswick	1134
AL_CN2	AL_CN2	Keswick	Keswick	979
AL_CN3	AL_CN3	Keswick	Keswick	58
AL_CO1	AL_CO1	Keswick	Keswick	844
AL_CO2	AL_CO2	Keswick	Keswick	581
AL_CO3	AL_CO3	Bothel and Wharrels	Ireby	109
AL_CP1	AL_CP1	Maryport North	Maryport North	872
AL_CP2	AL_CP2	Maryport South	Dearham	292
AL_CP3	AL_CP3	Maryport South	Maryport North	90
AL_CP4	AL_CP4	Maryport South	Maryport North	299
AL_CP5	AL_CP5	Maryport North	Maryport North	1116
AL_CQ1	AL_CQ1	Maryport South	Maryport South	590
AL_CQ2	AL_CQ2	Maryport South	Maryport South	683
AL_CQ3	AL_CQ3	Maryport South	Maryport South	648
AL_CR1	AL_CR1	Maryport South	Maryport South	1229
AL_CR2	AL_CR2	Maryport South	Maryport South	100

AL_CS1	AL_CS1	Maryport North	Maryport North	750
AL_CS2	AL_CS2	Maryport North	Maryport South	309
AL_CS3	AL_CS3	Maryport North	Maryport North	382
AL_CS4	AL_CS4	Maryport North	Maryport North	543
AL_CS5	AL_CS5	Maryport South	Maryport South	189
AL_CT1	AL_CT1	Harrington	Harrington	517
AL_CT2	AL_CT2	Harrington	Harrington	1539
AL_CT3	AL_CT3	Harrington	Harrington	465
AL_CU1	AL_CU1	Moss Bay and Moorclose	Moorclose	1076
AL_CU2	AL_CU2	Moss Bay and Moorclose	Moorclose	989
AL_CU3	AL_CU3	Moss Bay and Moorclose	Moss Bay	663
AL_CU4	AL_CU4	Moss Bay and Moorclose	Moss Bay	730
AL_CV1	AL_CV1	Harrington	Moss Bay	451
AL_CV2	AL_CV2	Harrington	Harrington	409
AL_CV3	AL_CV3	Harrington	Harrington	763
AL_CV4	AL_CV4	Harrington	Harrington	339
AL_CV5	AL_CV5	Moss Bay and Moorclose	Moss Bay	1206
AL_CV6	AL_CV6	Moss Bay and Moorclose	Moss Bay	184
AL_CV7	AL_CV7	Moss Bay and Moorclose	Moss Bay	258
AL_CV8	AL_CV8	Harrington	Moss Bay	242
AL_CV9	AL_CV9	St Michael's	Moss Bay	194
AL_CW1	AL_CW1	St John's and Great Clifton	Moorclose	1356
AL_CW2	AL_CW2	St John's and Great Clifton	St John's	545
AL_CW3	AL_CW3	St Michael's	St Michael's	678
AL_CW4	AL_CW4	St Michael's	St Michael's	299
AL_CW5	AL_CW5	St John's and Great Clifton	St John's	518
AL_CW6	AL_CW6	Moss Bay and Moorclose	Moorclose	362
AL_CW7	AL_CW7	St Michael's	St John's	452
AL_CX1	AL_CX1	St Michael's	St Michael's	591
AL_CX2	AL_CX2	St Michael's	St Michael's	672
AL_CX3	AL_CX3	St Michael's	St Michael's	813

AL_CX4	AL_CX4	St Michael's	St John's	229
AL_CX5	AL_CX5	St Michael's	St Michael's	625
AL_CX6	AL_CX6	Seaton	St John's	512
AL_CX7	AL_CX7	Seaton	St John's	107
AL_CX8	AL_CX8	Seaton	St John's	124
AL_CY1	AL_CY1	St John's and Great Clifton	St John's	1637
AL_CY2	AL_CY2	St John's and Great Clifton	St John's	107
AL_EA	AL_EA	Thursby	Burgh	327
AL_EB	AL_EB	Solway Coast	Solway Coast	239
AL_EC	AL_EC	Solway Coast	Burgh	255
AL_ED	AL_ED	Solway Coast	Solway Coast	302
AL_EE1	AL_EE1	Thursby	Ireby	398
AL_EE2	AL_EE2	Thursby	Ireby	20
AL_EF	AL_EF	Thursby	Ireby	180
AL_EG	AL_EG	Thursby	Burgh	376
AL_EH1	AL_EH1	Thursby	Thursby	395
AL_EH2	AL_EH2	Thursby	Burgh	23
AL_EH3	AL_EH3	Solway Coast	Burgh	83
AL_EI	AL_EI	Thursby	Ireby	169
AL_EJ	AL_EJ	Thursby	Ireby	108
AL_EK	AL_EK	Thursby	Thursby	1196
AL_EL	AL_EL	Thursby	Ireby	409
AL_EM	AL_EM	Thursby	Ireby	244
AL_EN1	AL_EN1	Wigton	Wigton	2025
AL_EN2	AL_EN2	Wigton	Wigton	1237
AL_EN3	AL_EN3	Wigton	Thursby	873
AL_EN4	AL_EN4	Wigton	Wigton	793
AL_EN5	AL_EN5	Wigton	Thursby	182
AL_EO	AL_EO	Wigton	Thursby	228
CA_AA	CA_AA	Belah	Belah	1006
CA_AB	CA_AB	Belah	Belah	808

CA_AC	CA_AC	Belah	Belah	731
CA_AD	CA_AD	Belah	Belah	1131
CA_AE	CA_AE	Belah	Houghton and Kingstown	1144
CA_AF	CA_AF	Belah	Houghton and Kingstown	155
CA_AG	CA_AG (West)	Dalston and Burgh	Burgh	421
	CA_AG (East)	Dalston and Burgh	Houghton and Kingstown	388
CA_AH	CA_AH	Dalston and Burgh	Burgh	462
CA_AJ	CA_AJ	Belah	Houghton and Kingstown	139
CA_BA	CA_BA (West)	Botcherby	Castle	274
	CA_BA (East)	Botcherby	Botcherby	513
CA_BB	CA_BB (North)	Botcherby	Botcherby	1072
	CA_BB (South)	Botcherby	Durranhill and Harraby North	240
CA_BC	CA_BC minor part	Botcherby	Botcherby	106
	CA_BC major part	Botcherby	Durranhill and Harraby North	648
CA_BD	CA_BD	Botcherby	Durranhill and Harraby North	711
CA_BE	CA_BE	Harraby North	Durranhill and Harraby North	783
CA_BF	CA_BF	Harraby North	Durranhill and Harraby North	720
CA_BG	CA_BG	Harraby North	Harraby West	999
CA_BH	CA_BH	Botcherby	Durranhill and Harraby North	532
CA_CA	CA_CA	Corby and Hayton	Corby and Hayton	577

CA_CB	CA_CB	Corby and Hayton	Corby and Hayton	156
CA_CC	CA_CC	Brampton	Irthing	83
CA_CD	CA_CD	Brampton	Irthing	107
CA_CE	CA_CE	Brampton	Irthing	30
CA_CF	CA_CF	Brampton	Brampton	2521
CA_CG	CA_CG	Brampton	Brampton	1245
CA_CH	CA_CH	Brampton	Brampton	96
CA_CJ	CA_CJ	Brampton	Irthing	167
CA_CK	CA_CK	Brampton	Irthing	18
CA_CL	CA_CL	Corby and Hayton	Corby and Hayton	252
CA_CM	CA_CM	Corby and Hayton	Corby and Hayton	84
CA_CN	CA_CN	Corby and Hayton	Corby and Hayton	30
CA_CP	CA_CP	Corby and Hayton	Corby and Hayton	237
CA_CQ	CA_CQ	Brampton	Irthing	236
CA_CR	CA_CR	Brampton	Irthing	80
CA_CS	CA_CS	Brampton	Irthing	75
CA_CT	CA_CT	Brampton	Irthing	8
CA_CU	CA_CU	Corby and Hayton	Corby and Hayton	499
CA_CW	CA_CW	Corby and Hayton	Corby and Hayton	50
CA_DA	CA_DA	Botcherby	Castle	755
CA_DB	CA_DB	Currock	Botcherby	640
CA_DC	CA_DC	Castle	Castle	368
CA_DD	CA_DD	Currock	Botcherby	1447
CA_DE	CA_DE	Denton Holme	Denton Holme	517
CA_DF	CA_DF	Castle	Castle	580
CA_DG	CA_DG	Castle	Belle Vue	746
CA_DH	CA_DH	Castle	Castle	689
CA_DJ	CA_DJ	Castle	Castle	507
CA_DK	CA_DK	Botcherby	Castle	18
CA_DL	CA_DL	Currock	Castle	115
CA_DM	CA_DM	Harraby North	Harraby West	166

CA_EA	CA_EA	Upperby	Upperby	864
CA_EB	CA_EB	Upperby	Upperby	760
CA_EC	CA_EC	Upperby	Upperby	912
CA_ED	CA_ED	Upperby	Currock	803
CA_EE	CA_EE	Currock	Currock	1026
CA_EF	CA_EF	Currock	Currock	830
CA_EG	CA_EG	Upperby	Currock	1001
CA_EH	CA_EH	Currock	Currock	176
CA_FA	CA_FA	Dalston and Burgh	Burgh	372
CA_FB	CA_FB	Dalston and Burgh	Burgh	657
CA_FC	CA_FC	Dalston and Burgh	Burgh	374
CA_FD	CA_FD	Dalston and Burgh	Burgh	367
CA_FE	CA_FE	Dalston and Burgh	Dalston	1885
CA_FF	CA_FF	Dalston and Burgh	Dalston	295
CA_FG	CA_FG	Dalston and Burgh	Dalston	500
CA_FH	CA_FH	Wetheral	Wetheral	409
CA_FJ	CA_FJ	Wetheral	Dalston	322
CA_FK	CA_FK	Wetheral	Upperby	1326
CA_FL	CA_FL	Wetheral	Dalston	346
CA_GA	CA_GA	Denton Holme	Castle	473
CA_GB	CA_GB	Denton Holme	Denton Holme	697
CA_GC	CA_GC	Denton Holme	Denton Holme	1042
CA_GD	CA_GD	Denton Holme	Denton Holme	784
CA_GE	CA_GE	Denton Holme	Denton Holme	1113
CA_GF	CA_GF	Morton	Morton East	1397
CA_GG	CA_GG	Morton	Morton East	433
CA_GH	CA_GH	Castle	Castle	110
CA_GJ	CA_GJ balance	Dalston and Burgh	Dalston	397
	CA_GJ north west	Dalston and Burgh	Morton West	16
CA_HA	CA_HA	Harraby North	Harraby West	1243
CA_HB	CA_HB	Harraby North	Harraby West	591

CA_HC	CA_HC	Harraby South	Harraby East	1060
CA_HD	CA_HD	Harraby South	Harraby East	410
CA_HE	CA_HE	Harraby South	Harraby West	497
CA_HF	CA_HF	Harraby South	Harraby West	701
CA_HG	CA_HG	Harraby South	Harraby East	2247
CA_HJ	CA_HJ	Wetheral	Harraby East	305
CA_JA	CA_JA	Houghton and Irthington	Irthing	279
CA_JB	CA_JB	Houghton and Irthington	Irthing	554
CA_JC	CA_JC	Longtown	Longtown	268
CA_JD	CA_JD	Longtown	Longtown	31
CA_JE	CA_JE	Houghton and Irthington	Irthing	281
CA_JF	CA_JF	Longtown	Longtown	282
CA_JG	CA_JG	Longtown	Longtown	422
CA_JH	CA_JH	Houghton and Irthington	Irthing	265
CA_JJ	CA_JJ	Longtown	Longtown	135
CA_JK	CA_JK	Houghton and Irthington	Irthing	78
CA_JL	CA_JL	Houghton and Irthington	Irthing	187
CA_JM	CA_JM	Houghton and Irthington	Irthing	229
CA_JN	CA_JN	Longtown	Longtown	271
CA_JP	CA_JP	Longtown	Longtown	1134
CA_JQ	CA_JQ	Longtown	Longtown	753
CA_JR	CA_JR	Longtown	Longtown	95
CA_JS	CA_JS	Longtown	Longtown	156
CA_JT	CA_JT	Longtown	Longtown	64
CA_JU	CA_JU	Longtown	Longtown	97
CA_JW	CA_JW	Longtown	Longtown	325
CA_KA	CA_KA	Castle	Belle Vue	810
CA_KB	CA_KB	Morton	Morton East	771
CA_KC	CA_KC	Morton	Morton East	1123
CA_KD	CA_KD	Morton	Morton West	738
CA_KE	CA_KE	Castle	Castle	251

CA_KF	CA_KF (South)	Belle Vue	Sandsfield	588
	CA_KF (North)	Belle Vue	Belle Vue	763
CA_KG	CA_KG (South East)	Belle Vue	Morton West	170
	CA_KG (Balance)	Belle Vue	Sandsfield	500
CA_KH	CA_KH	Belle Vue	Sandsfield	571
CA_KJ	CA_KJ	Castle	Belle Vue	82
CA_KK	CA_KK	Belle Vue	Sandsfield	368
CA_LA	CA_LA	Yewdale	Sandsfield	1011
CA_LB	CA_LB	Yewdale	Sandsfield	1123
CA_LC	CA_LC	Yewdale	Morton West	1156
CA_LD	CA_LD	Yewdale	Morton West	961
CA_LE	CA_LE	Yewdale	Morton West	446
CA_LF	CA_LF	Belle Vue	Belle Vue	829
CA_LG	CA_LG	Belle Vue	Belle Vue	869
CA_LH	CA_LH	Dalston and Burgh	Morton West	650
CA_MA	CA_MA (North)	Stanwix Urban	Houghton and Kingstown	171
	CA_MA (South)	Stanwix Urban	Stanwix	1114
CA_MB	CA_MB	Stanwix Urban	Stanwix	774
CA_MC	CA_MC	Stanwix Urban	Stanwix	1157
CA_MD	CA_MD (South)	Stanwix Urban	Stanwix	663
	CA_MD (North)	Stanwix Urban	Belah	326
CA_ME	CA_ME (West)	Stanwix Urban	Stanwix	92

	CA_ME (East)	Stanwix Urban	Stanwix	107
CA_MF	CA_MF	Houghton and Irthington	Irthing	297
	CA_MG (North)	Houghton and Irthington	Irthing	40
CA_MG	CA_MG (South)	Houghton and Irthington	Houghton and Kingstown	1376
CA_MH	CA_MH	Houghton and Irthington	Irthing	98
CA_MJ	CA_MJ (North)	Houghton and Irthington	Irthing	149
	CA_MJ (South)	Houghton and Irthington	Stanwix	140
CA_MK	CA_MK	Stanwix Urban	Houghton and Kingstown	200
CA_ML	CA_ML	Houghton and Irthington	Houghton and Kingstown	109
CA_NA	CA_NA	Corby and Hayton	Corby and Hayton	316
CA_NB	CA_NB	Corby and Hayton	Corby and Hayton	286
CA_NC	CA_NC	Corby and Hayton	Corby and Hayton	713
CA_ND	CA_ND	Corby and Hayton	Corby and Hayton	326
CA_NE	CA_NE	Corby and Hayton	Corby and Hayton	353
CA_NF	CA_NF	Wetheral	Wetheral	499
CA_NG	CA_NG	Wetheral	Wetheral	529
CA_NH	CA_NH	Wetheral	Wetheral	1289
CA_NJ	CA_NJ	Houghton and Irthington	Irthing	176
CA_NK	CA_NK	Wetheral	Wetheral	1212
CA_NL	CA_NL	Houghton and Irthington	Irthing	190
CO_AE-1	CO_AE-1	Cleator Moor East and Frizington	Dean and Frizington	624
CO_AE-2	CO_AE-2	Cleator Moor East and Frizington	Dean and Frizington	173
CO_AE-3	CO_AE-3	Cleator Moor East and Frizington	Cleator Moor South	272

CO_AE-4	CO_AE-4	Cleator Moor East and Frizington	Dean and Frizington	316
CO_AE-5	CO_AE-5	Cleator Moor East and Frizington	Dean and Frizington	241
CO_AE-6	CO_AE-6 (west)	Cleator Moor East and Frizington	Cleator Moor North	800
	CO_AE-6 (east)	Cleator Moor East and Frizington	Dean and Frizington	562
CO_AE-7	CO_AE-7	Cleator Moor East and Frizington	Dean and Frizington	702
CO_B-1	CO_B-1	Gosforth	Gosforth	350
CO_B-2	CO_B-2	Gosforth	Egremont South and St Bees	110
CO_B-3	CO_B-3	Gosforth	Gosforth	503
CO_B-4	CO_B-4	Gosforth	Egremont South and St Bees	680
CO_BCS-1	CO_BCS-1	Millom Without	Millom Without	408
CO_BCS-10	CO_BCS-10	Millom Without	Millom Without	97
CO_BCS-11	CO_BCS-11	Millom Without	Millom Without	359
CO_BCS-2	CO_BCS-2	Millom Without	Millom Without	213
CO_BCS-3	CO_BCS-3	Millom Without	Millom Without	107
CO_BCS-4	CO_BCS-4	Millom Without	Millom Without	70
CO_BCS-5	CO_BCS-5	Millom Without	Millom Without	201
CO_BCS-6	CO_BCS-6	Millom Without	Millom Without	218
CO_BCS-7	CO_BCS-7	Millom Without	Millom Without	978
CO_BCS-8	CO_BCS-8	Millom Without	Millom Without	360
CO_BCS-9	CO_BCS-9	Millom Without	Millom Without	204
CO_CM-1	CO_CM-1	Cleator Moor East and Frizington	Cleator Moor South	648
CO_CM-2	CO_CM-2	Cleator Moor West	Cleator Moor South	734
CO_CM-3	CO_CM-3	Cleator Moor West	Cleator Moor North	1875
CO_CM-4	CO_CM-4	Cleator Moor West	Cleator Moor South	498
CO_CM-5	CO_CM-5	Cleator Moor West	Cleator Moor South	603

CO_CM-6	CO_CM-6	Cleator Moor West	Cleator Moor South	868
CO_CO-1	CO_CO-1	Hillcrest and Hensingham	Lowther	451
CO_CO-2	CO_CO-2	Mirehouse	Hensingham	477
CO_CO-3	CO_CO-3	Mirehouse	Hensingham	567
CO_DLP-1	CO_DLP-1	Howgate	Distington	1279
CO_DLP-2	CO_DLP-2	Howgate	Dean and Frizington	360
CO_DLP-3	CO_DLP-3	Howgate	Distington	615
CO_DLP-4	CO_DLP-4	Howgate	Distington	262
CO_DLP-5	CO_DLP-5	Howgate	Distington	412
CO_E-1	CO_E-1	Egremont	Egremont North	1609
CO_E-2	CO_E-2	Egremont	Egremont North	683
CO_E-3	CO_E-3	Egremont	Egremont North	1025
CO_E-4	CO_E-4	Egremont	Egremont South and St Bees	1319
CO_GS-1	CO_GS-1	Gosforth	Gosforth	215
CO_GS-2	CO_GS-2	Gosforth	Gosforth	967
CO_GS-3	CO_GS-3	Gosforth	Gosforth	95
CO_GS-4	CO_GS-4	Millom Without	Gosforth	199
CO_GS-5	CO_GS-5	Millom Without	Gosforth	191
CO_GS-6	CO_GS-6	Millom Without	Gosforth	75
CO_GS-7	CO_GS-7	Millom Without	Gosforth	102
CO_GS-8	CO_GS-8	Gosforth	Gosforth	1379
CO_H-1	CO_H-1	Bransty	Bransty	980
CO_H-2	CO_H-2	Hillcrest and Hensingham	Hillcrest	1741
CO_H-3	CO_H-3	Hillcrest and Hensingham	Hillcrest	625
CO_H-4	CO_H-4	Hillcrest and Hensingham	Hillcrest	959
CO_K-1	CO_K-1	Kells and Sandwith	Lowther	659
CO_K-2	CO_K-2	Kells and Sandwith	Lowther	995
CO_M-1	CO_M-1	Millom	Millom	1215
CO_M-2	CO_M-2	Millom	Millom Without	640
CO_M-3	CO_M-3	Millom	Millom	960

CO_M-4	CO_M-4	Millom	Millom	1548
CO_MB-1	CO_MB-1	Hillcrest and Hensingham	Cleator Moor North	300
CO_MB-2	CO_MB-2	Egremont North and St Bees	Egremont North	659
CO_MB-3	CO_MB-3	Egremont North and St Bees	Cleator Moor North	852
CO_MO-1	CO_MO-1	Hillcrest and Hensingham	Dean and Frizington	45
CO_MO-2	CO_MO-2 West	Howgate	Distington	900
	CO_MO-2 East	Howgate	Dean and Frizington	272
CO_MO-3	CO_MO-3	Howgate	Distington	302
CO_S-1	CO_S-1	Hillcrest and Hensingham	Hillcrest	258
CO_S-2	CO_S-2	Mirehouse	Hensingham	600
CO_S-3	CO_S-3	Mirehouse	Hensingham	592
CO_S-4	CO_S-4	Mirehouse	Hensingham	157
CO_SB-1	CO_SB-1	Gosforth	Egremont South and St Bees	332
CO_SB-2	CO_SB-2	Gosforth	Egremont South and St Bees	47
CO_SB-3	CO_SB-3	Egremont North and St Bees	Egremont South and St Bees	57
CO_SB-4	CO_SB-4	Egremont North and St Bees	Egremont South and St Bees	1290
CO_WC-1	CO_WC-1	Bransty	Bransty	566
CO_WC-2	CO_WC-2	Bransty	Bransty	493
CO_WC-3	CO_WC-3	Bransty	Bransty	1483
CO_WC-4	CO_WC-4	Bransty	Bransty	273
CO_WC-5	CO_WC-5	Bransty	Lowther	520
CO_WC-6	CO_WC-6	Kells and Sandwith	Lowther	721
CO_WC-7	CO_WC-7	Kells and Sandwith	Lowther	289
CO_WS-1	CO_WS-1	Mirehouse	Hensingham	221
CO_WS-2	CO_WS-2	Mirehouse	Hensingham	616
CO_WS-3	CO_WS-3	Mirehouse	Hensingham	693
CO_WS-4	CO_WS-4	Egremont North and St Bees	Sandwith	740

CO_WS-5	CO_WS-5	Egremont North and St Bees	Sandwith	708
CO_WS-6	CO_WS-6	Kells and Sandwith	Sandwith	260
CO_WS-7	CO_WS-7	Kells and Sandwith	Sandwith	1355
CO_WS-8	CO_WS-8	Kells and Sandwith	Sandwith	900
CO_WS-9	CO_WS-9	Kells and Sandwith	Sandwith	211

214485

Area within Cumberland	Narrative Reference	New Ward per LD proposal	Electorate 2030
Rural	1	Brampton	3,862
Rural	3	Burgh	3,717
Rural	2	Corby and Hayton	3,879
Rural	4	Dalston	3,745
Rural	5	Irthing	3,627
Rural	6	Longtown	4,033
Rural	7	Wetheral	3,938
North of the River	8	Belah	4,002
North of the River	9	Stanwix	4,047
North of the River	10	Houghton and Kingstown	3,682
South of the River	12	Belle Vue	4,099
South of the River	11	Botcherby	3,778
South of the River	13	Castle	4,140
South of the River	14	Currock	3,836
South of the River	21	Denton Holme	4,153
South of the River	17	Durranhill and Harraby North	3,634
South of the River	18	Harraby East	4,022
South of the River	19	Harraby West	4,197
South of the River	20	Morton East	3,724
South of the River	15	Morton West	4,137

South of the River	22	Sandsfield	4,161
South of the River	16	Upperby	3,862
Allerdale	40	Aspatria	3,879
Allerdale	24	Broughton	3,944
Allerdale	25	Cockermouth North	3,869
Allerdale	26	Cockermouth South	3,850
Allerdale	27	Dean and Frizington	3,969
Allerdale	28	Dearham	3,796
Allerdale	28	Derwent	3,706
Allerdale	30	Harrington	4,032
Allerdale	41	Ireby	3,924
Allerdale	31	Keswick	3,778
Allerdale	33	Maryport North	4,052
Allerdale	32	Maryport South	3,748
Allerdale	34	Moorclose	3,783
Allerdale	35	Moss Bay	3,928
Allerdale	36	Seaton	4,024
Allerdale	23	Solway Coast	3,987
Allerdale	38	St John's	4,231
Allerdale	39	St Michael's	3,678
Allerdale	37	Thursby	4,182
Allerdale	42	Wigton	4,055
Copeland	43	Bransty	3,795
Copeland	44	Cleator Moor North	3,827
Copeland	48	Cleator Moor South	3,623
Copeland	46	Distington	3,770
Copeland	45	Egremont North	3,976
Copeland	47	Egremont South and St Bees	3,835
Copeland	49	Gosforth	4,076
Copeland	54	Hensingham	3,923
Copeland	50	Hillcrest	3,583

Copeland	51	Lowther	3,635
Copeland	52	Millom	3,723
Copeland	53	Millom Without	3,855
Copeland	55	Sandwith	4,174

214,485